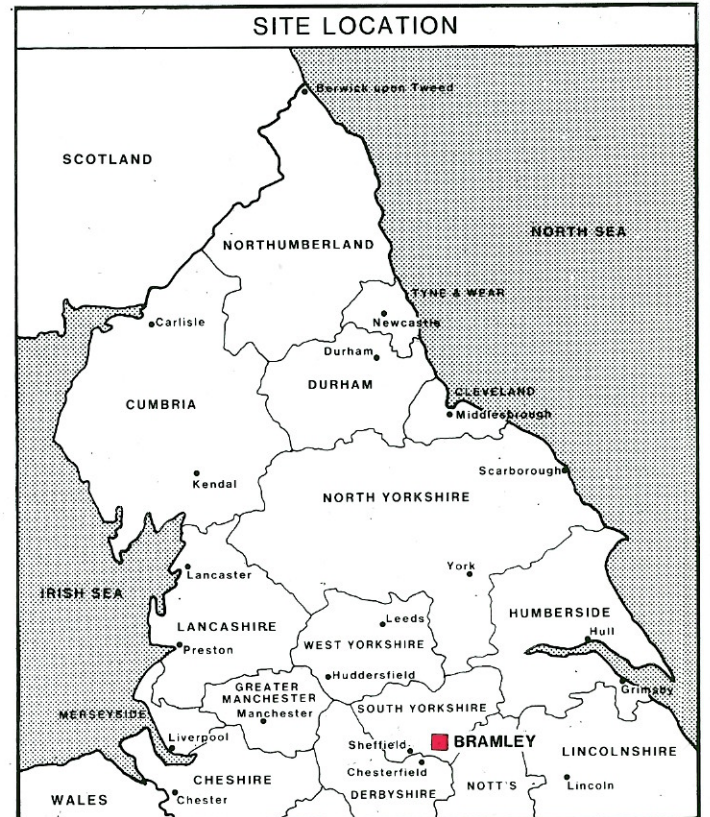
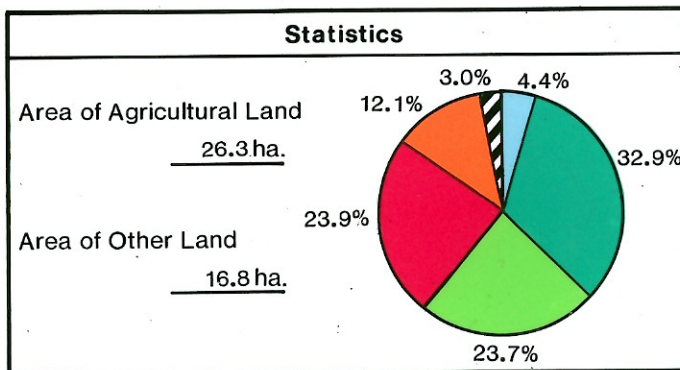




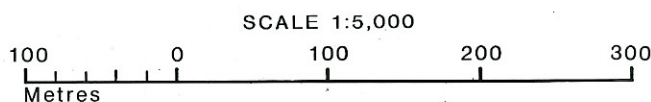
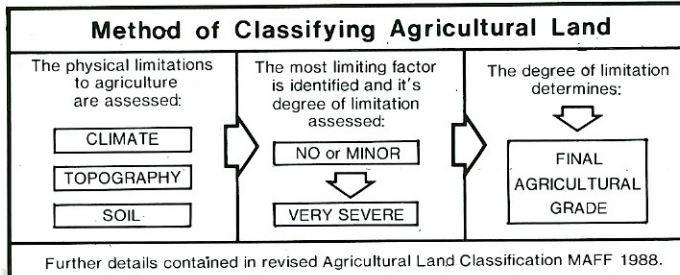
SANDY LANE/FLASH LANE, BRAMLEY Proposed Development Land

Agricultural Land Classification

Agricultural Land		
Agricultural Grades	Agricultural Land Quality	Area within the site (ha.)
GRADE 1	Excellent	Nil
GRADE 2	Very Good	1.9
GRADE 3	Good	14.2
Sub Grade 3a	Moderate	10.2
Sub Grade 3b		
GRADE 4	Poor	Nil
GRADE 5	Very Poor	Nil



Land in Other Categories		
		Area within the site (ha.)
Urban <i>Including housing, industry, commerce, derelict land, sports facilities, transport</i>		10.3
Non-agricultural <i>Including golf courses, parks, sports fields, allotments, airfields</i>		5.2
Woodland <i>Farm Woodland</i>		Nil
Commercial Woodland		Nil
Agricultural buildings <i>Including glasshouses</i>		Nil
Open water		Nil
Land not surveyed		1.3



MAFF Ministry of Agriculture,
Fisheries and Food.

Information compiled by Resource Planning Team ADAS Statutory Group Leeds. Map produced by Resource Planning Cartographic Unit. Project Number 159/93	SOURCE MAPS 1:10,000 SK 49 SE
--	--

Ordnance Survey maps reproduced with the permission of the Controller H.M.S.O.
© Crown Copyright Reserved