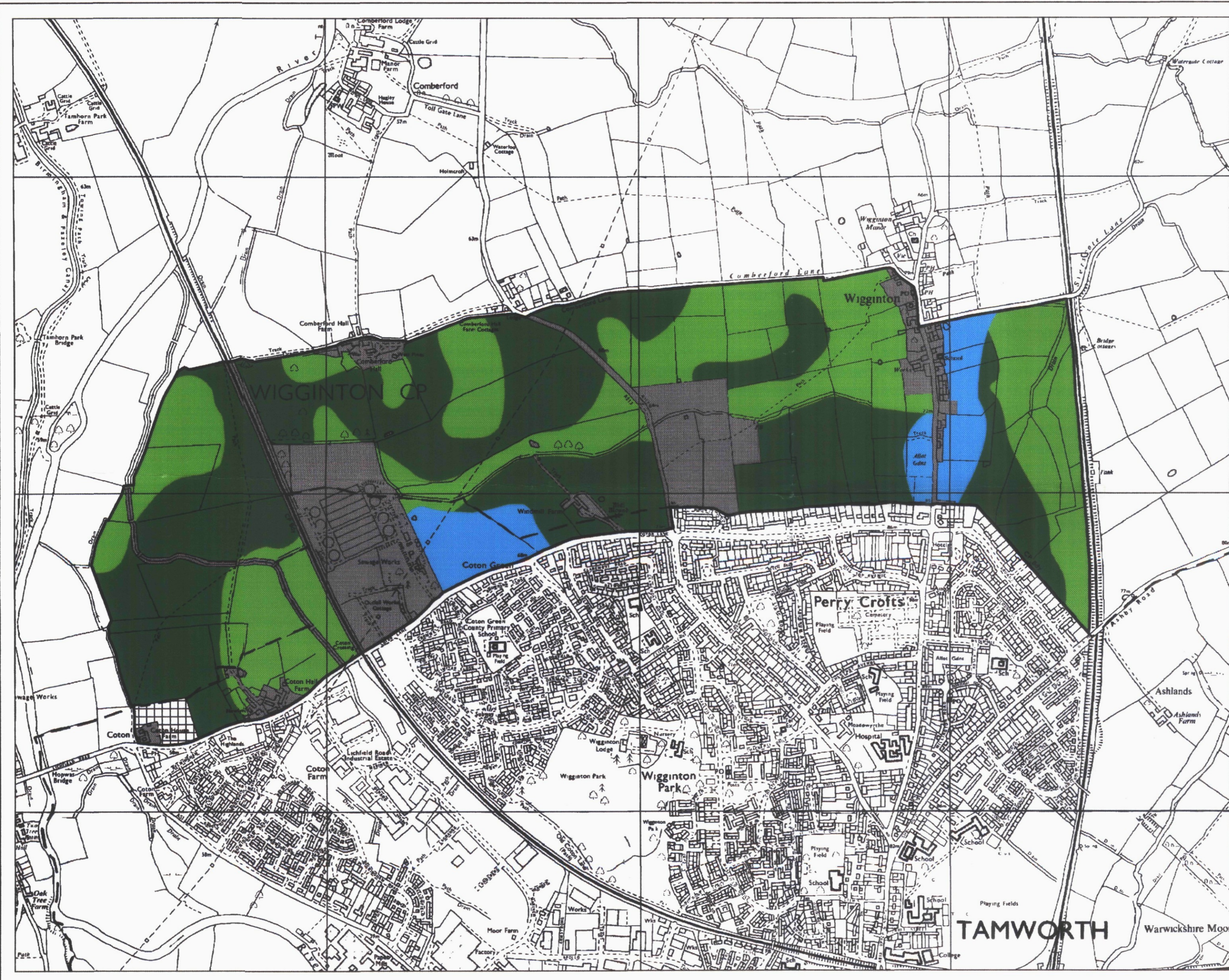



Agricultural Land Classification Staffordshire S.P. Tamworth North



Legend

	Quality	Area (ha)
Grade 1	Excellent	Nil
Grade 2	Very Good	17.1
Grade 3a	Good	105.5
Grade 3b	Moderate	89.3
Grade 4	Poor	Nil
Grade 5	Very Poor	Nil
	Agricultural land not surveyed	2.0
	Other land	46.5
Boundary of survey area		
Total agricultural land area		211.9
Total survey area		260.4
* Not present within survey area		



Further details (contained in MAFF (1988) Agricultural Land Classification of England and Wales - Revised guidelines and criteria for grading the quality of agricultural land, MAFF (publications), London SE99 7TP. The information is accurate at base map scale but any enlargement would be misleading. Reproduction in whole or in part by any means is prohibited without the prior permission of MAFF.




Surveyed and drawn by FRCA, Wolverhampton.
Reproduced from the 1987 Ordnance Survey 1:10000 mapping with the permission of the Controller of Her Majesty's Stationery Office © Crown copyright. Unauthorised reproduction infringes Crown copyright and may lead to prosecution or civil proceedings.
Source map(s) : SK10NE,SE,SK20NW,SW
Job reference no: 130/97 MAFF Licence No: GD272361

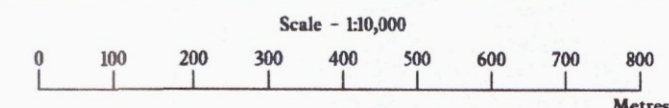
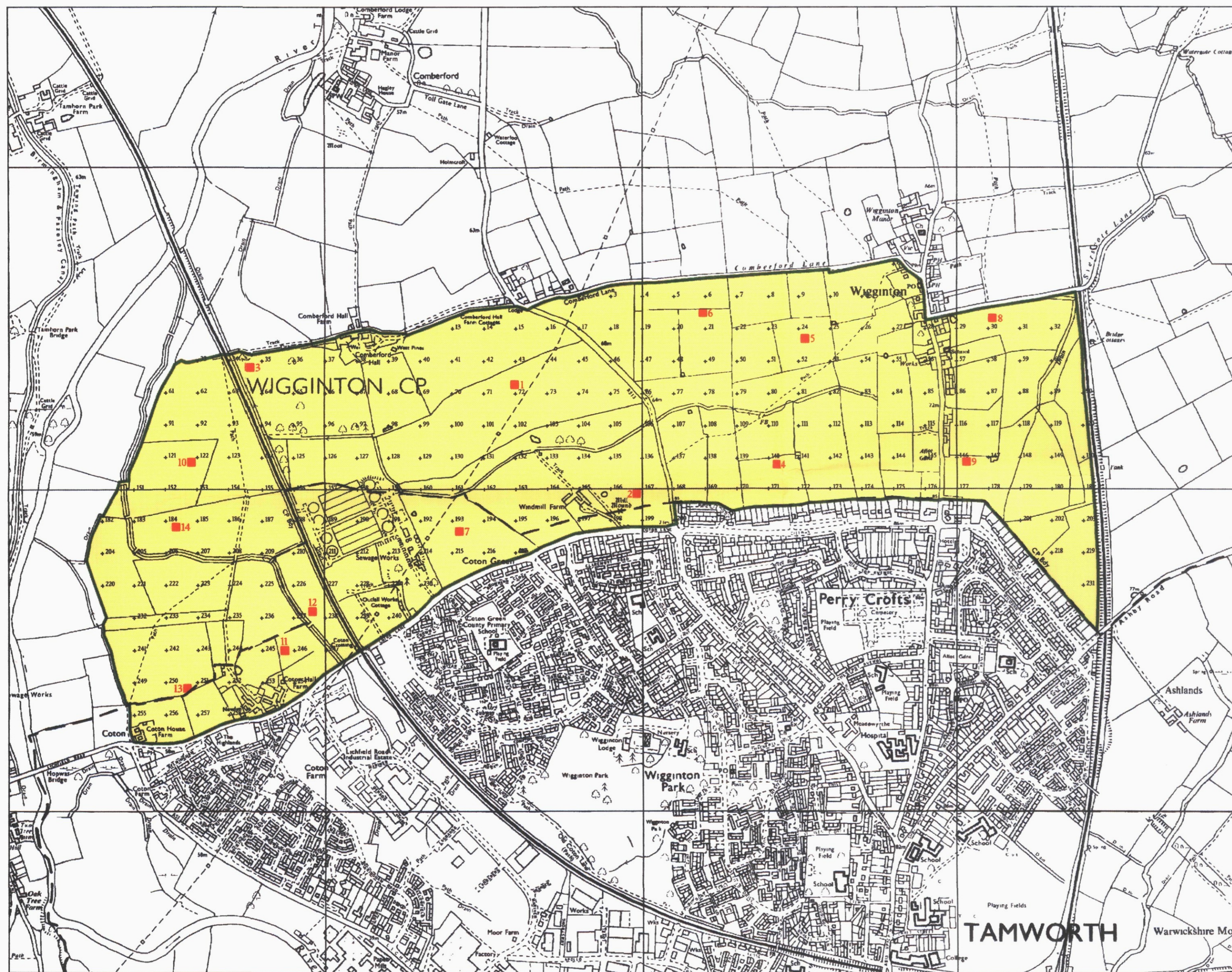
TAMWORTH

Agricultural Land Classification Staffordshire S.P. Tamworth North

Sample Point Map

Legend

-  1 Location of soil pit
-  1 Location of auger sample point
-  Boundary of survey area



Further details contained in MAFF (1988) Agricultural Land Classification of England and Wales - Revised guidelines and criteria for grading the quality of agricultural land, MAFF (publications), London SE99 7TP. The information is accurate at base map scale but any enlargement would be misleading. Reproduction in whole or in part by any means is prohibited without the prior permission of MAFF.

Surveyed and drawn by FRCA, Wolverhampton. Reproduced from the 1987 Ordnance Survey 1:10000 mapping with the permission of the Controller of Her Majesty's Stationery Office © Crown copyright. Unauthorised reproduction infringes Crown copyright and may lead to prosecution or civil proceedings. Source map(s) : SK10NE,SE,SK20NW,SW Job reference no: 130/97 MAFF Licence No: GD272361