

# Agricultural Land Classification

## Black Cat Roundabout Roxton, Beds



### AGRICULTURAL LAND

Agricultural Grades

Agricultural Land Quality

- Grade 1  \*
- Grade 2  \*
- Grade 3  a  b
- Grade 4  \*
- Grade 5  \*

Very high



Very low

Disturbed  \*

Agricultural Buildings  \*

Unsurveyed  \*

### NON AGRICULTURAL LAND

Land predominantly in urban use  \*


Other land primarily in non-agricultural use  \*

\* Land in this category does not occur on this map

SOURCE MAPS Base maps taken from the O.S. 1 : 10000  
TL15NE, SE

This map is accurate only at the scale shown.  
Any enlargement could be misleading

Scale 1:10 000



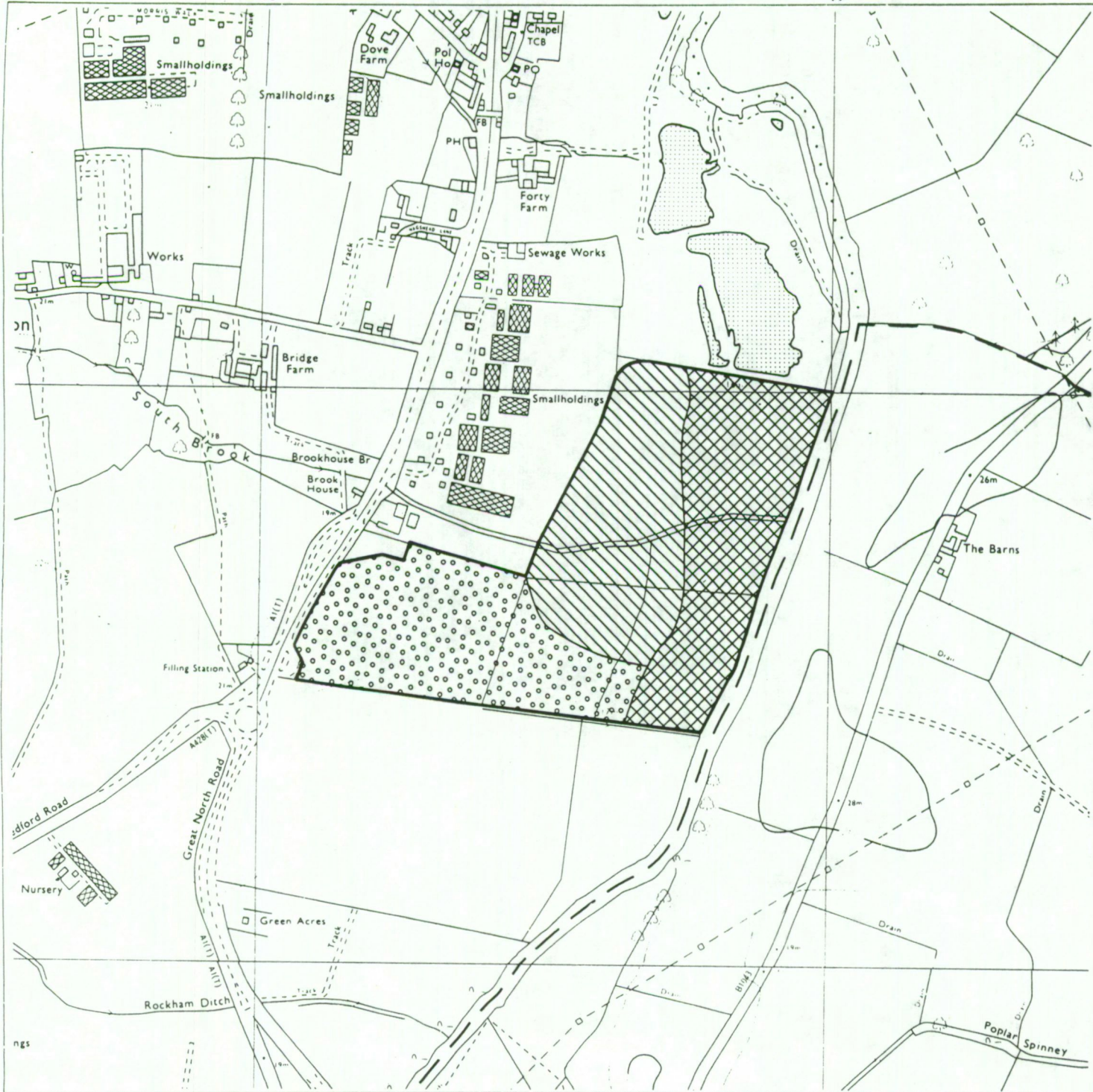
Drawn by the Cartographic Unit,  
Farm & Countryside Service  
Cambridge.Ref. H 1 91  
Ordnance Survey maps reproduced  
with the permission of the Controller,  
H.M.S.O.  
© Crown Copyright reserved 1991





16

17



## Black Cat Roundabout Roxton, Beds

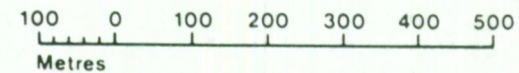
### Soil Types

SOIL TYPE	TOPSOIL 0-20/30cm	UPPER SUBSOIL 20/30- 55/60cm	LOWER SUBSOIL 55/60- 120cm
1	HCL or C	C	C may be calc
2	calc HCL or C	calc C	calc C
3	V.Sli Stony SCL	V.Sli Stony SCL	Gravelly material

SOURCE MAPS Base maps taken from the OS 1:10000  
TL15NE,SE

This map is accurate only at the scale shown.  
Any enlargement could be misleading

Scale 1:10000



Drawn by the Cartographic Unit,  
Farm & Countryside Service  
Cambridge, Ref H 191  
Ordnance Survey maps reproduced  
with the permission of the Controller,  
H.M.S.O.  
© Crown Copyright reserved 1991

**MAFF** Ministry of  
Agriculture  
Fisheries  
and Food

16

17





Chawston

Bridge Farm

Smallholdings

South Brook

Brookhouse Br

Brook House

Filling Station

Nursery

Green Acres

The Ba

1d Sheet

ROXTON

1: 5000

TL 15NE

• Auger Benign  
⊙ Pits

16

18

17