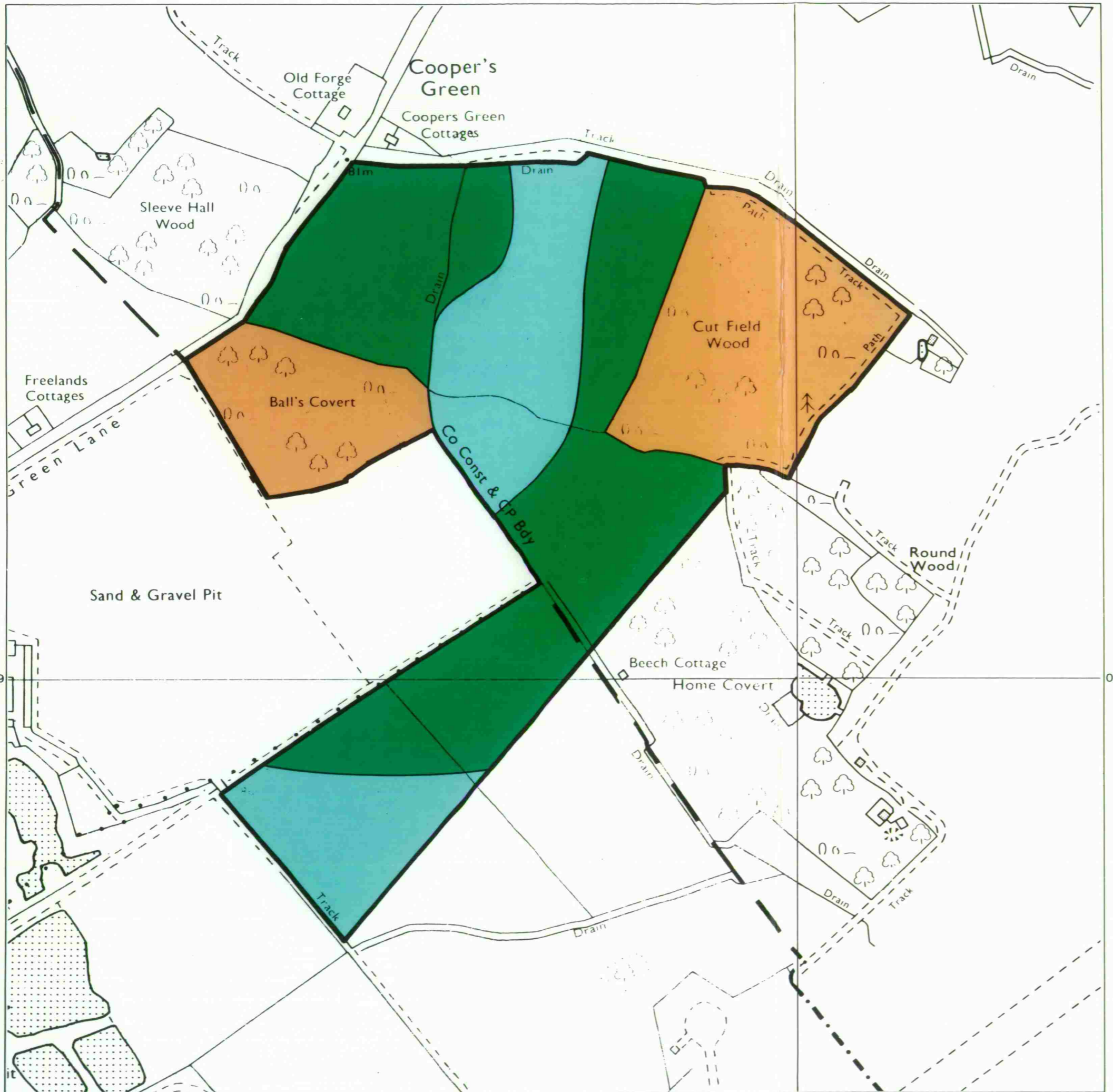


Agricultural Land Classification Hatfield (Coopers Green), Herts



AGRICULTURAL LAND

Agricultural Grades		Agricultural Land Quality	
Grade 1		Very high ↑ ↓ Very low	
Grade 2			
Grade 3	a		
	b		
Grade 4			
Grade 5			
Disturbed		Agricultural Buildings	
		Unsurveyed	

NON AGRICULTURAL LAND


Land predominantly in urban use	
Other land primarily in non-agricultural use	

* Land in this category does not occur on this map

SOURCE MAPS Base maps taken from the O.S. 1:10000 Sheets TL 10 NE & 20 NW

This map is accurate only at the scale shown.
Any enlargement could be misleading

Scale 1:5 000

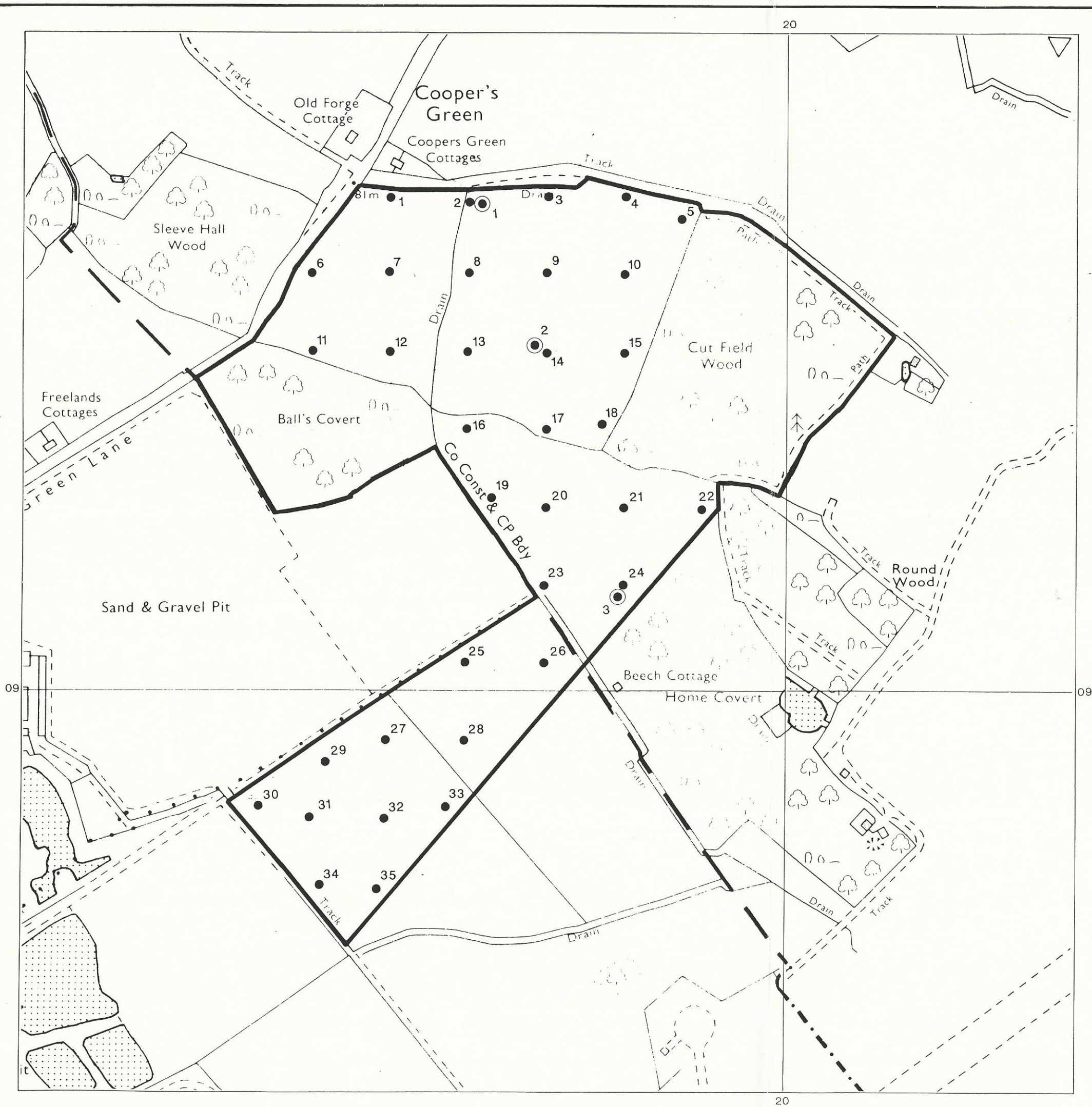


Drawn by the Cartographic Unit,
Farm & Countryside Service
Cambridge.Ref. C/18/89
Ordnance Survey maps reproduced
with the permission of the Controller,
H.M.S.O.
© Crown Copyright reserved 1989



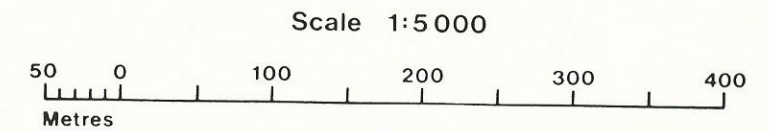
Agricultural Land Classification Hatfield (Coopers Green), Herts

- Location of auger boring
- ⊙ Location of soil pit



SOURCE MAPS Base maps taken from the O.S. 1:10000
Sheets TL 10 NE & 20 NW

This map is accurate only at the scale shown.
Any enlargement could be misleading

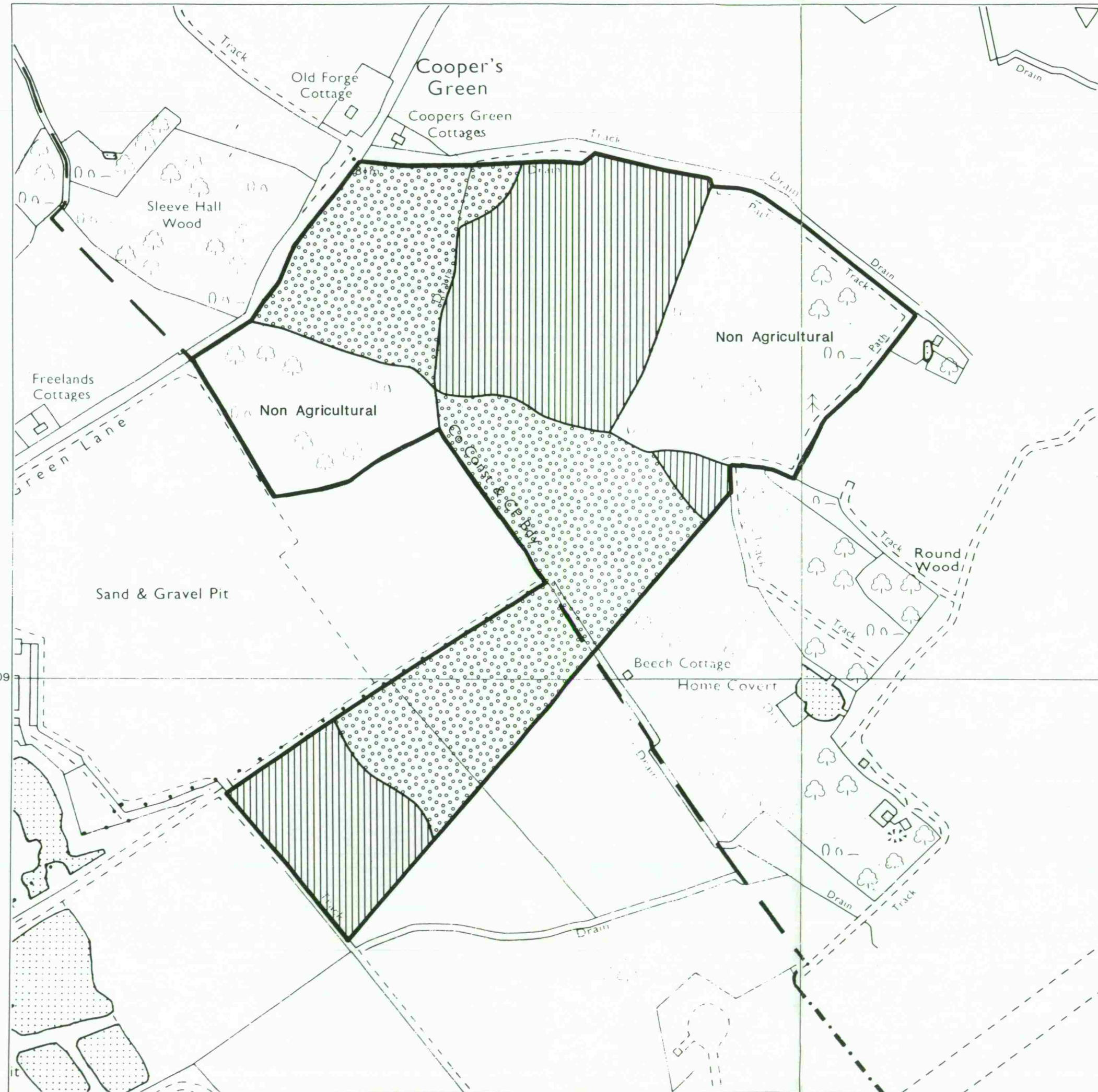


Drawn by the Cartographic Unit,
Farm & Countryside Service
Cambridge.Ref. C/18/89
Ordnance Survey maps reproduced
with the permission of the Controller,
H.M.S.O.
© Crown Copyright reserved 1989



SOIL MAP

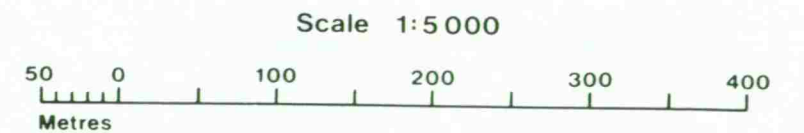
Hatfield (Coopers Green), Herts



SOIL TYPE	TOPSOIL 0-30/35cm	UPPER SUBSOIL 30/35-50/60cm	LOWER SUBSOIL 50/60cm+
1	ZL or MZCL	MZCL (or occ HZCL)	HZCL (or occ ZC) which may become sli stony at depth 85/90cm+
2	ZL or MZCL	MZCL (or occ HZCL)	sli-mod stony HZCL over mod-very stony HZCL

SOURCE MAPS Base maps taken from the O.S. 1:10000
Sheets TL 10 NE & 20 NW

This map is accurate only at the scale shown.
Any enlargement could be misleading



Drawn by the Cartographic Unit,
Farm & Countryside Service
Cambridge. Ref. C/18/89
Ordnance Survey maps reproduced
with the permission of the Controller,
H.M.S.O.
© Crown Copyright reserved 1989

