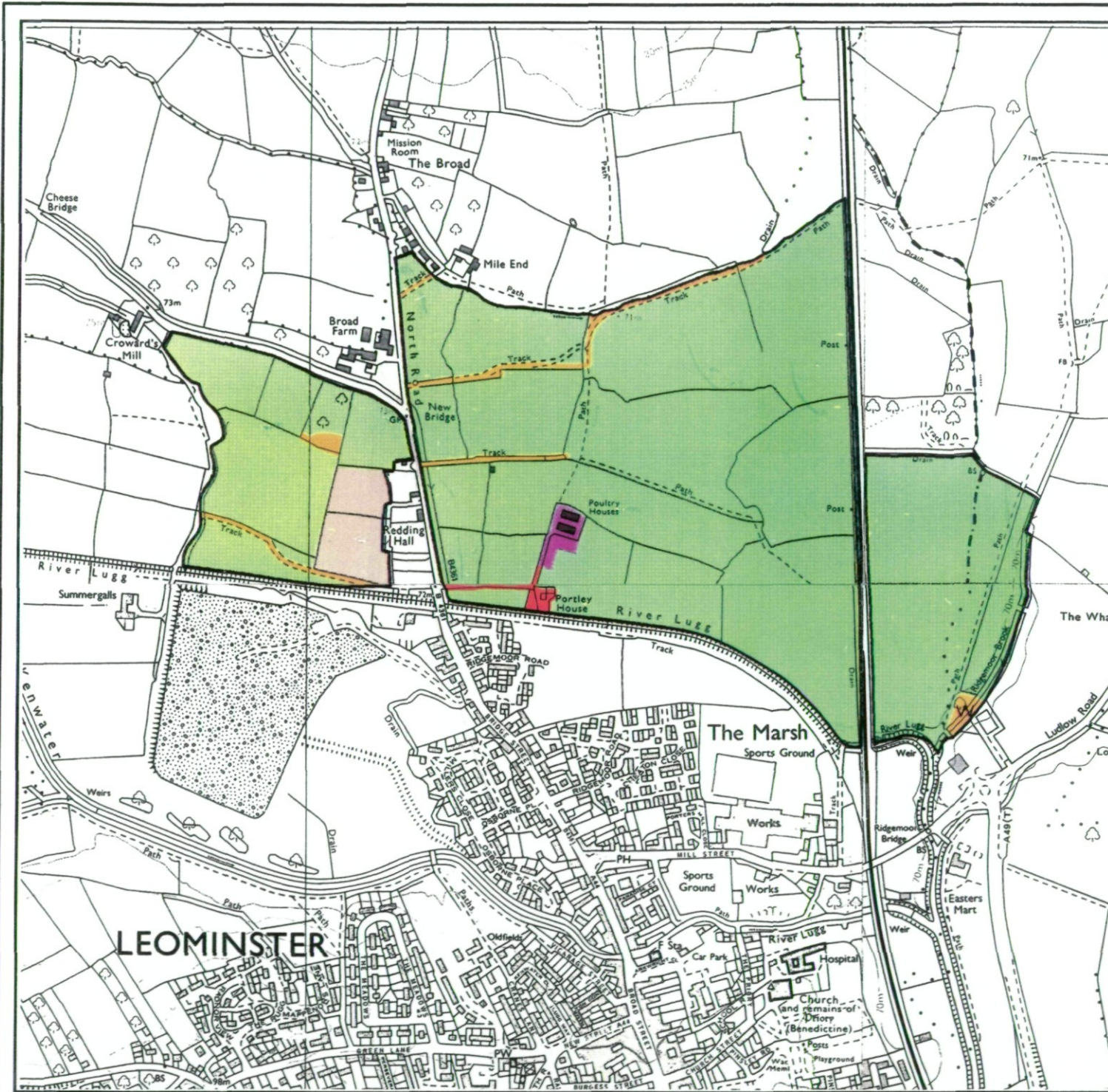








Agricultural Land Classification Leominster Local Plan



Agricultural Land

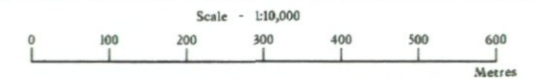
Grade	Quality	Area (ha)
1	Excellent	nil
2	Very Good	nil
3a	Good	nil
3b	Moderate	70.6
4	Poor	nil
5	Very Poor	nil

Other Land Categories

	Urban	Area (ha) 0.4
	Non-Agricultural	1.5
	Woodland	0.2
	Agricultural Buildings	0.5
	Open Water	nil
	Not Surveyed	2.2

Total agricultural land area 70.6
Total survey area 75.4

* Grade/category not present within survey area



Further details contained in MAFF (1988) Agricultural Land Classification of England and Wales - Revised guidelines and criteria for grading the quality of agricultural land. MAFF (Publications), London SE99 7TP.

The information is accurate at the base map scale but any enlargement would be misleading.

Reproduction in whole or in part by any means is prohibited without the prior permission of MAFF.

LEOMINSTER

