


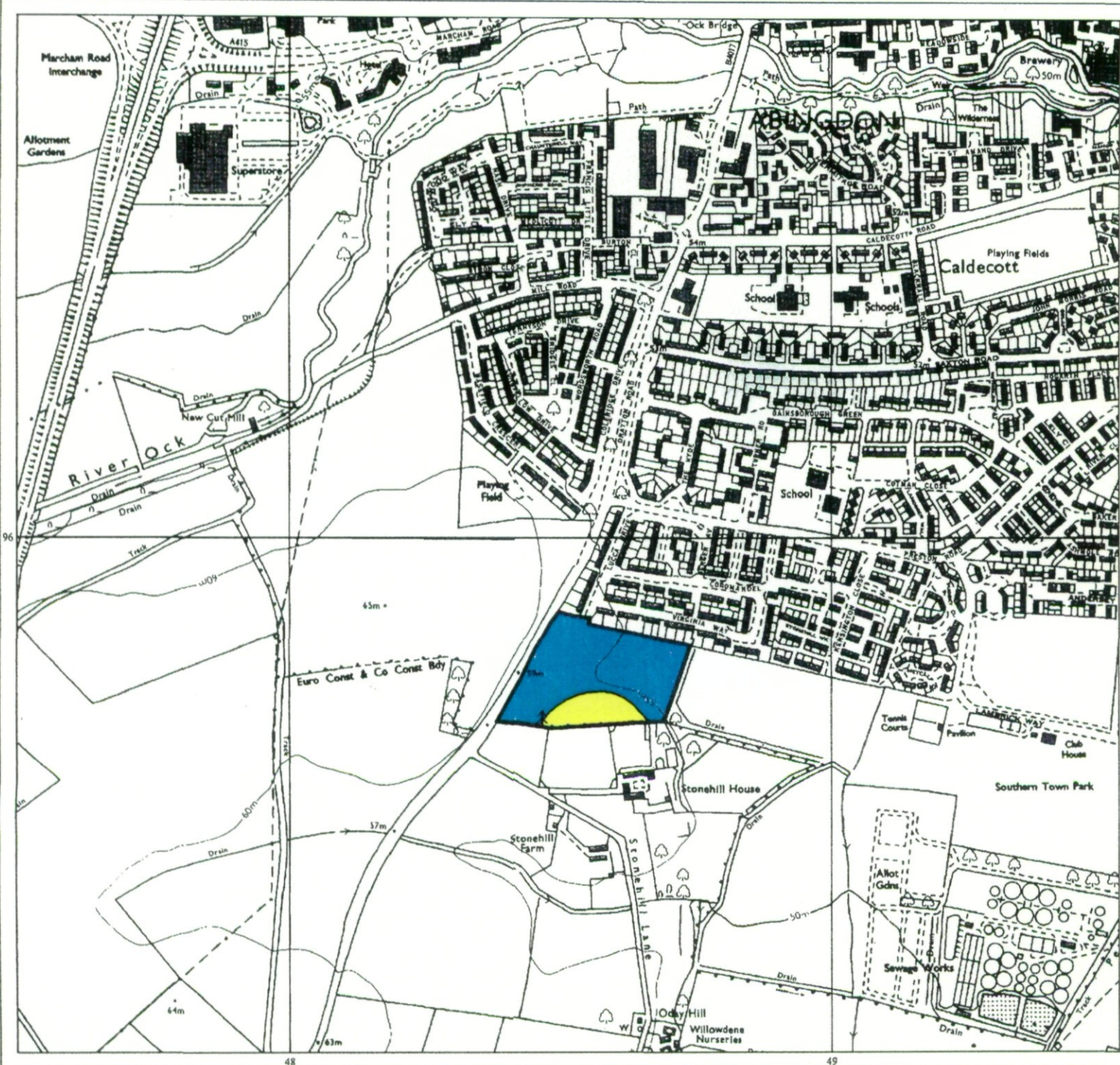
Agricultural Land Classification Vale of White Horse Local Plan Site H39: Land at Drayton Road Abingdon (Revised Map)

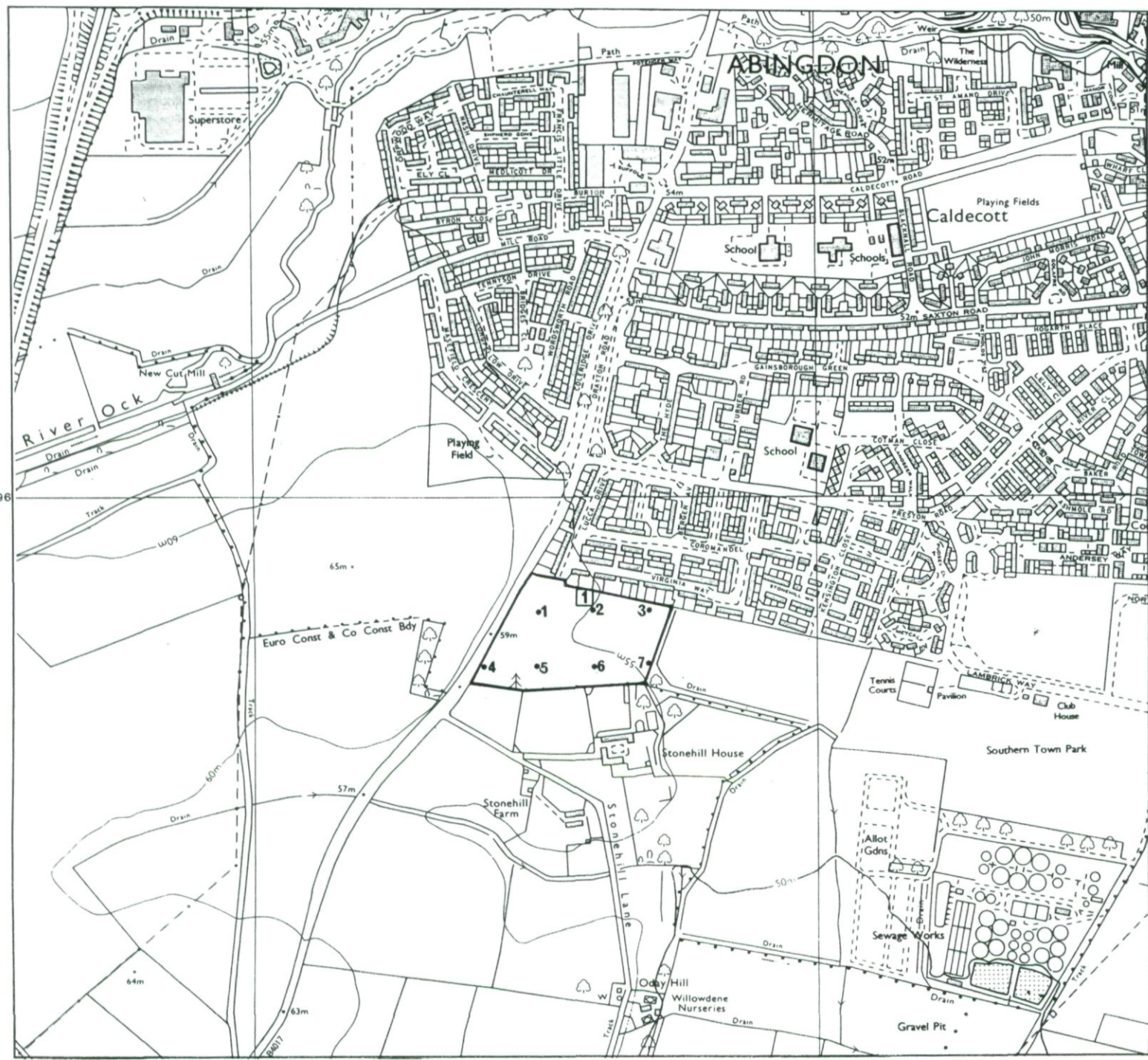
| Legend | | |
|----------------------------------|--------------------------------|-----------|
| | Quality | Area (ha) |
| Grade 1 | Excellent | nil |
| Grade 2 | Very Good | 4.1 |
| Grade 3a | Good | nil |
| Grade 3b | Moderate | nil |
| Grade 4 | Poor | 0.9 |
| Grade 5 | Very Poor | nil |
| | Agricultural land not surveyed | nil |
| | Other land | nil |
| | Boundary of survey area | |
| Total agricultural land area | | 5.0 |
| Total survey area | | 5.0 |
| * Not present within survey area | | |



Further details contained in MAFF (1988) Agricultural Land Classification of England and Wales - Revised guidelines and criteria for grading the quality of agricultural land. MAFF (publications), London SE99 7TP. The information is accurate at base map scale but any enlargement would be misleading. Reproduction in whole or in part by any means is prohibited without the prior permission of MAFF.

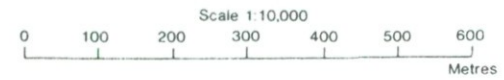
Surveyed and drawn by the Resource Planning Team, ADAS Statutory Unit, Guildford. Based on the 1991 Ordnance Survey 1:10,000 map with the permission of the Controller of Her Majesty's Stationery Office. Unauthorised reproduction infringes Crown copyright and may lead to prosecution or civil proceedings. MAFF Licence No: GD272361 REVISID MAP 11/96 Source map(s): SU49NF Reference no: 3304/234/94 © Crown Copyright Reserved 1996





Location of Auger Borings
Vale of the White Horse Local Plan
Site H39: Land at Drayton Road,
Abingdon

- 5 Auger boring
- 2 Profile pit



The information is accurate at the base map scale but any enlargement would be misleading.

Reproduction in whole or part by any means is prohibited without the prior permission of MAFF.

Surveyed and drawn by the Resource Planning Team ADAS Statutory Unit, Guildford
 Based on the 1991 Ordnance Survey 10,000 map with the permission of the Controller of Her Majesty's Stationery Office
 Source Map(s) SU 49 NE
 Reference no. 3304/234/94 EL 33/127 Crown Copyright Reserved 1994