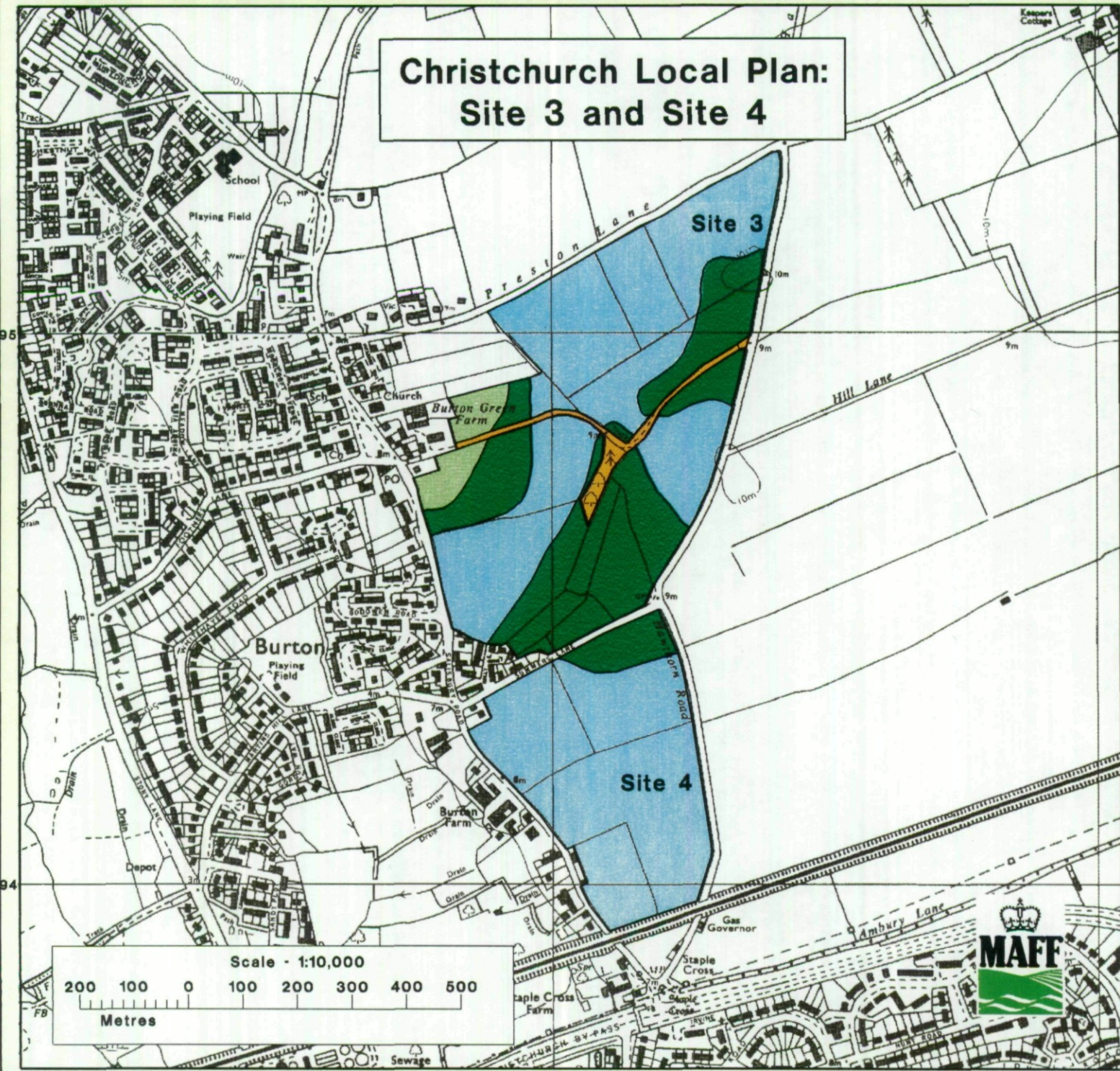


Christchurch Local Plan: Site 3 and Site 4

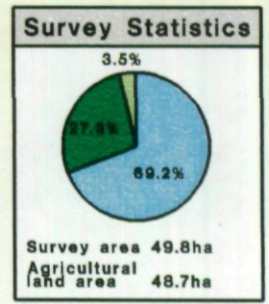
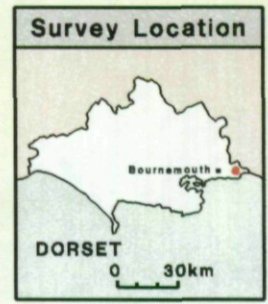
Ministry of Agriculture Fisheries and Food Agricultural Land Classification



Agricultural Land		
ALC grade	Agricultural land quality	Degree of limitation
1	Excellent	None or Very minor
2	Very good	Minor
3a	Good	Moderate
3b	Moderate	Moderate to severe
4	Poor	Severe
5	Very poor	Very severe

Other Land Categories		
Urban	Agricultural buildings	
Non-Agricultural	Open water	
Woodland	Not Surveyed	

* Grade not present within survey area
Further details contained in revised Agricultural Land Classification M.A.F.F.



The information is accurate at the base map scale but any enlargement would be misleading.
Reproduction in whole or in part by any means is prohibited without the prior permission of M.A.F.F.

Produced by the Resource Planning Team,
ADAS Statutory Unit, Taunton, Dec 1992
Reference no. 92/92(site3) and 89/92(site 4)
Based on the 1985 Ordnance Survey 1:10 000 map with the permission of the Controller of Her Majesty's Stationery Office, Crown Copyright Reserved
Crown Copyright Reserved 1992



089/92

ORDNANCE SURVEY SZ19 SE

4

BURTON CP

DORSET EAST AND HAMPSHIRE WEST EURO CONST

17

45'

18



417500
194

Site 4

Somerford

BRISTOL MAPS
8FCS4819-089_92