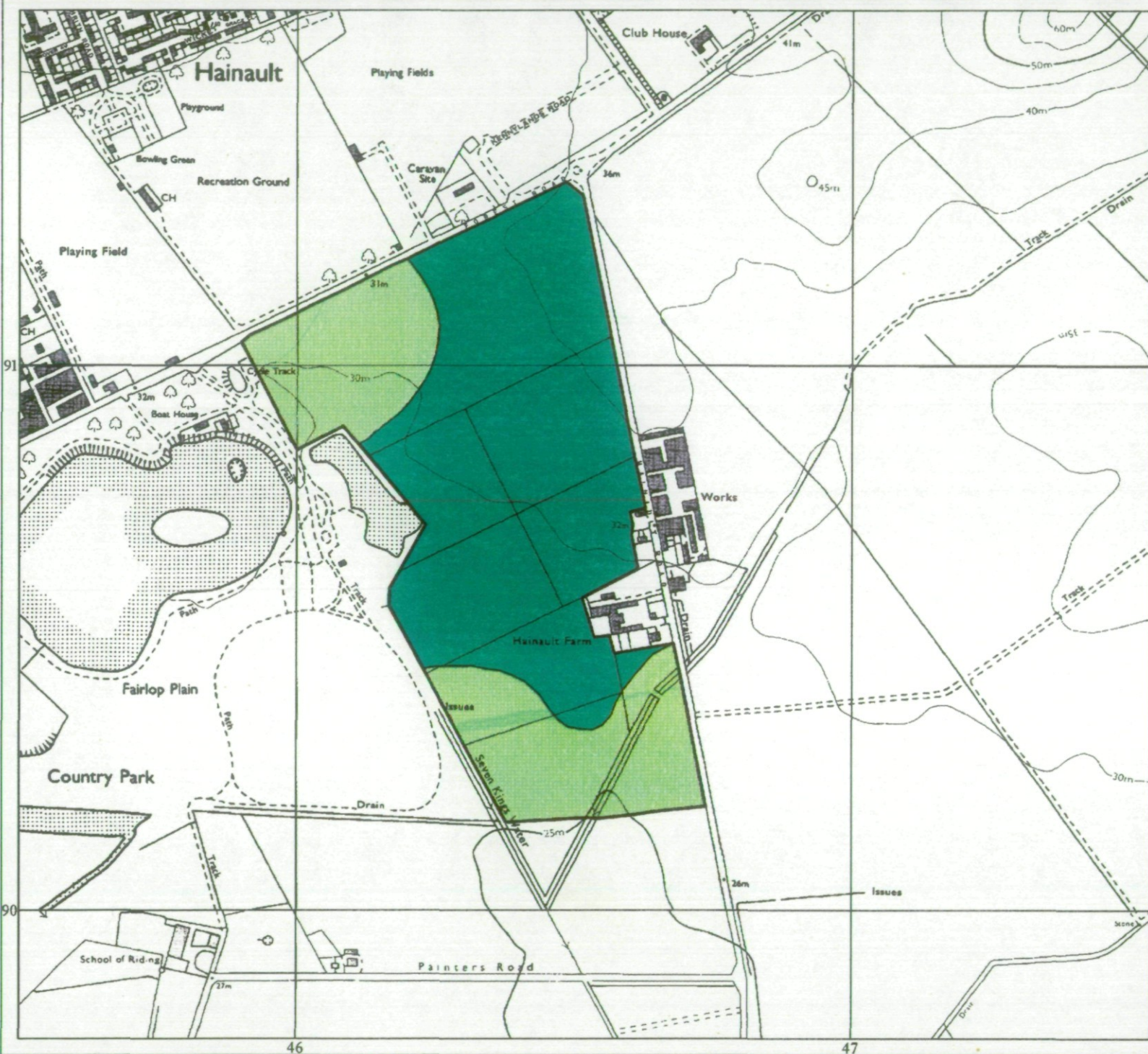



## Agricultural Land Classification

Hainault Farm,  
London Borough of Redbridge



### Legend

	Quality	Area (ha)
Grade 1	Excellent	nil
Grade 2	Very Good	nil
Grade 3a	Good	32.5
Grade 3b	Moderate	17.4
Grade 4	Poor	nil
Grade 5	Very Poor	nil
	Agricultural land not surveyed	nil
	Other land	nil
	Boundary of survey area	
Total agricultural land area		49.9
Total survey area		49.9
* Not present within survey area		



Further details contained in MAFF (1988) Agricultural Land Classification of England and Wales - Revised guidelines and criteria for grading the quality of agricultural land. Maff (publications), London SE99 7TP. The information is accurate at base map scale but any enlargement would be misleading. Reproduction in whole or in part by any means is prohibited without the prior permission of MAFF.

Surveyed and drawn by the Resource Planning Team, ADAS Statutory Unit, Guildford. Based on the 1990 Ordnance Survey 1:10,000 map with the permission of the Controller of Her Majesty's Stationery Office. Unauthorised reproduction infringes Crown copyright and may lead to prosecution or civil proceedings. MAFF Licence No: GD272361 Source maps: TQ49SE, TQ48NE Reference no: 2610/166/95 © Crown Copyright Reserved 1995

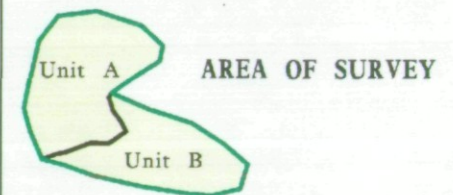




## Agricultural Land Classification

Hainault Farm,  
London Borough of Redbridge

### SOIL RESOURCES MAP

REFER TO SEPERATE SCHEDULE  
FOR DETAILS OF SOIL MAP UNITS




	Area (ha)
 Agricultural land not surveyed	nil
 Other land	nil

Total agricultural land area 49.9

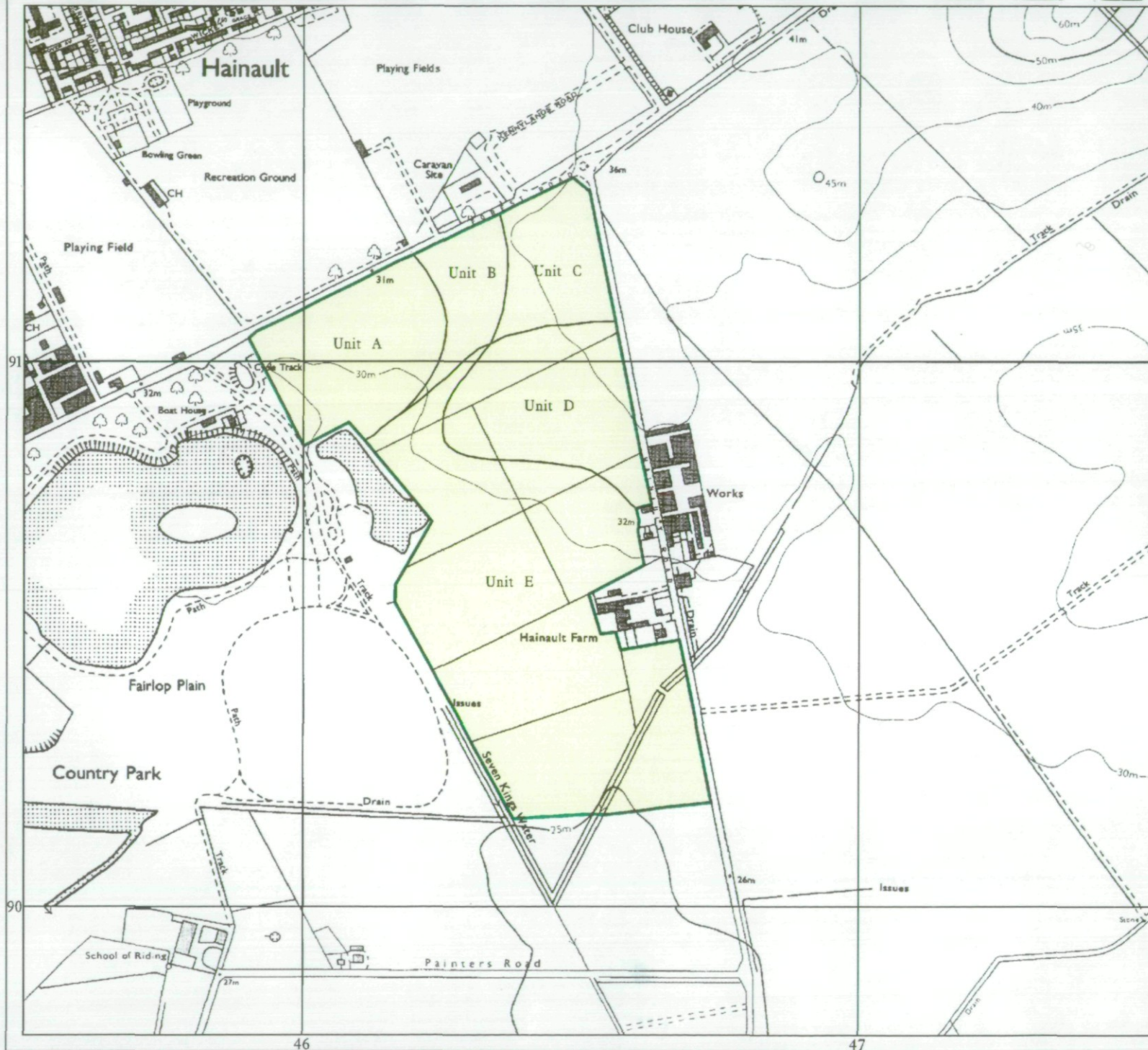
Total survey area 49.9

\* Not present within survey area



Further details contained in MAFF (1988) Agricultural Land Classification of England and Wales - Revised guidelines and criteria for grading the quality of agricultural land. Maff (publications), London SE99 7TP. The information is accurate at base map scale but any enlargement would be misleading. Reproduction in whole or in part by any means is prohibited without the prior permission of MAFF.

Surveyed and drawn by the Resource Planning Team, ADAS Statutory Unit, Guildford.  
Based on the 1990 Ordnance Survey 1:10,000 map with the permission of the Controller of Her Majesty's Stationery Office. Unauthorised reproduction infringes Crown copyright and may lead to prosecution or civil proceedings. MAFF Licence No: GD272361  
Source maps: TQ49SE, TQ48NE  
Reference no: 2610/166/95 © Crown Copyright: Reserved 1995







**Agricultural Land Classification**  
Hainault Farm,  
London Borough of Redbridge

**SAMPLE POINT MAP**

- LOCATION OF SOIL PIT
- LOCATION OF AUGER SAMPLE POINT




**AREA OF SURVEY**

	Area (ha)
 Agricultural land not surveyed	nil
 Other land	nil

Total agricultural land area 49.9  
Total survey area 49.9

\* Not present within survey area



Further details contained in MAFF (1988) Agricultural Land Classification of England and Wales - Revised guidelines and criteria for grading the quality of agricultural land. Maff (publications), London SE99 7TP. The information is accurate at base map scale but any enlargement would be misleading. Reproduction in whole or in part by any means is prohibited without the prior permission of MAFF.

Surveyed and drawn by the Resource Planning Team, ADAS Statutory Unit, Guildford.  
Based on the 1990 Ordnance Survey 1:10,000 map with the permission of the Controller of Her Majesty's Stationery Office. Unauthorised reproduction infringes Crown copyright and may lead to prosecution or civil proceedings. MAFF Licence No: GD272361  
Source map(s): TQ49SE, TQ48NE  
Reference no: 2610/166/95 © Crown Copyright Reserved 1995

