







KIRBY LANE GREAT AND LITTLE BROUGHTON Proposed Golf Course

Agricultural Land Classification

Agricultural Land			
Agricultural Grades	Agricultural Land Quality	Area within the site (ha.)	
Grade 1		<i>Excellent</i>	Nil
Grade 2		<i>Very Good</i>	Nil
Grade 3	 Sub-Grade 3a	<i>Good</i>	2.4
	 Sub-Grade 3b	<i>Moderate</i>	25.2
Grade 4		<i>Poor</i>	1.6
Grade 5		<i>Very Poor</i>	Nil

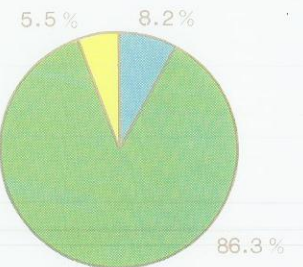


Method of Classifying Agricultural Land



Statistics








Area of Agricultural Land:
29.2 ha.



Area of Other Land:
Nil ha.



Land in Other Categories

	Area within the site (ha.)
Urban <i>Including housing, industry, commerce, derelict land, sports facilities, transport.</i>	 Nil
Non-agricultural <i>Including golf courses, parks, sports fields, allotments, airfields.</i>	 Nil
Woodland <i>Farm woodland</i>	 Nil
<i>Commercial woodland</i>	 Nil
Agricultural buildings <i>Including glasshouses</i>	 Nil
Open water	 Nil
Land not surveyed	 Nil

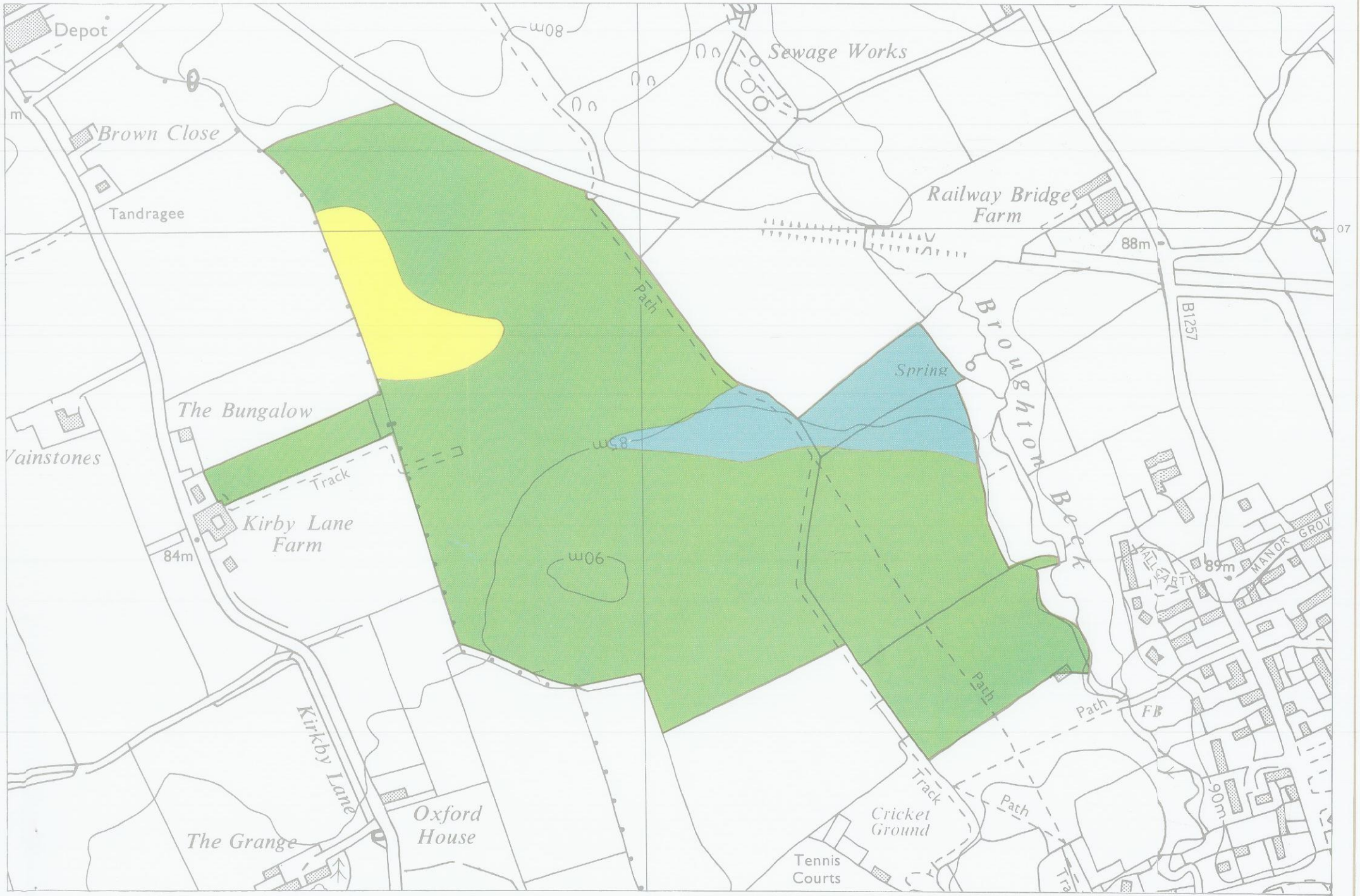


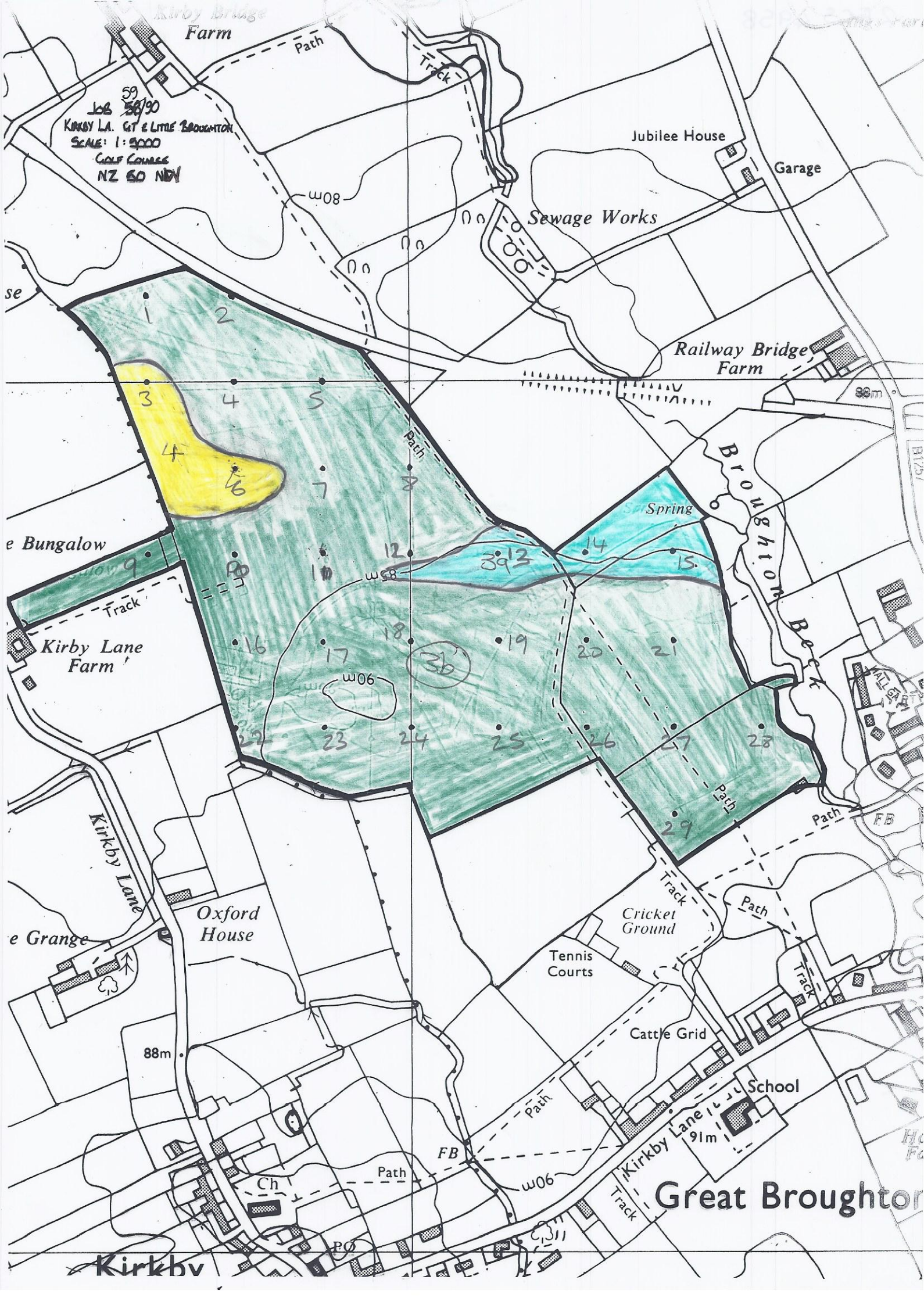
Ministry of Agriculture,
Fisheries and Food.

Information compiled by Resource Planning Group,
Farm and Countryside Service, Leeds R.O.
Map produced by Resource Planning Cartographic Unit,
Project Number 59/90
Ordnance Survey maps reproduced with the
permission of the Controller, H.M.S.O.
© Crown Copyright Reserved 1990

SOURCE MAPS

1:10,000
NZ 50 NW





Job 58/90
Kirby L.A. GT & Little Broughton
Scale: 1:2000
GOLF COURSE
NZ 60 NBY

Great Broughton

Kirby