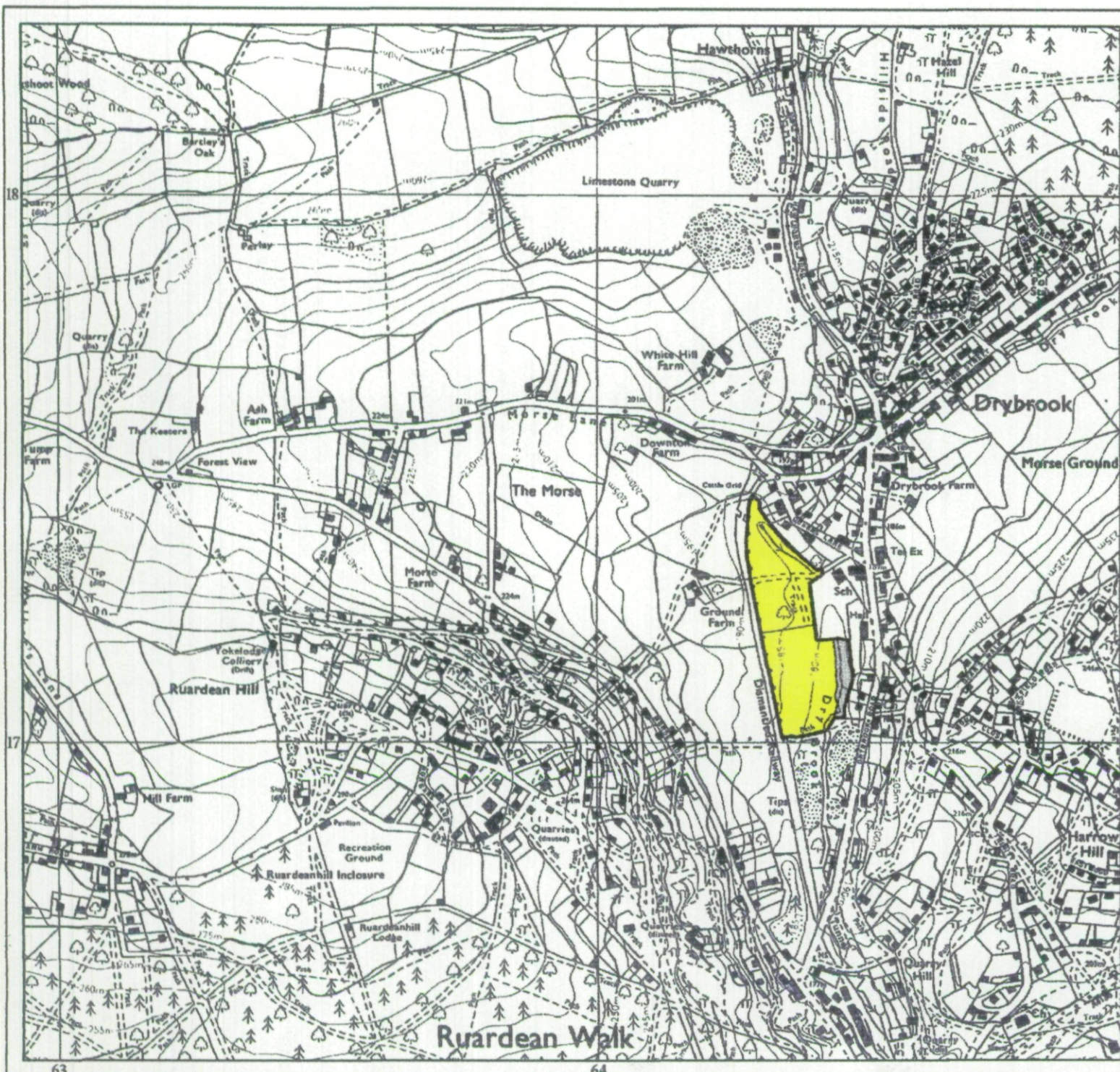


Agricultural Land Classification

Primary School Drybrook



Legend

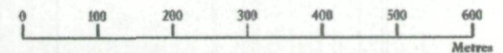
Grade	Quality	Area (ha)
Grade 1	Excellent	0.0
Grade 2	Very Good	0.0
Grade 3a	Good	0.0
Grade 3b	Moderate	0.0
Grade 4	Poor	4.2
Grade 5	Very Poor	0.0
	Agricultural land not surveyed	0.0
	Other land	0.4
	Boundary of survey area	

Total agricultural land area 4.2

Total survey area 4.6

* Not present within survey area

Scale - 1:10,000



Further details contained in MAFF (1988) Agricultural Land Classification of England and Wales - Revised guidelines and criteria for grading the quality of agricultural land. Maf (publications), London SE99 7TP. The information is accurate at base map scale but any enlargement would be misleading.

Reproduction in whole or in part by any means is prohibited without the prior permission of MAFF.

Surveyed and drawn by the Resource Planning Team, FRCA Western Region. Based on the 1976 Ordnance Survey 10,000 map with the permission of the Controller of Her Majesty's Stationery Office. Unauthorised reproduction infringes Crown copyright and may lead to prosecution or civil proceedings. MAFF Licence No: GD272361 Source map(s): SO6LNW Reference no: 22/98 © Crown Copyright Reserved 1998





Agricultural Land Classification


Primary School
Drybrook

Sample Point Map

Legend


-  Location of soil pit
-  Location of auger sample point

 Boundary of survey area

 Agricultural land not surveyed

 Other land

Scale - 1:10,000



Further details contained in MAFF (1988) Agricultural Land Classification of England and Wales - Revised guidelines and criteria for grading the quality of agricultural land. MafI (publications), London SE99 7TP. The information is accurate at base map scale but any enlargement would be misleading.

Reproduction in whole or in part by any means is prohibited without the prior permission of MAFF.

Surveyed and drawn by the Resource Planning Team, FRCA Western Region.

Based on the 1976 Ordnance Survey 10,000 map with the permission of the Controller of Her Majesty's Stationery Office. Unauthorised reproduction infringes Crown copyright and may lead to prosecution or civil proceedings.

Source map(s): SO61NW

Reference no: 22/98

MAFF Licence No: GD272361
© Crown Copyright Reserved 1998