
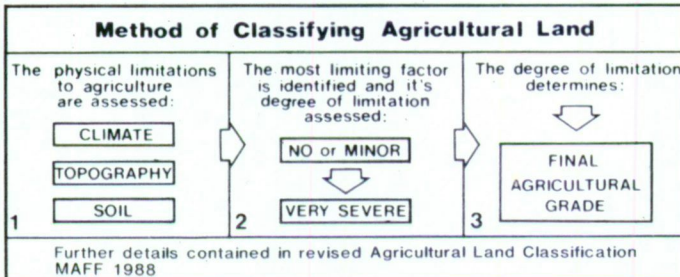
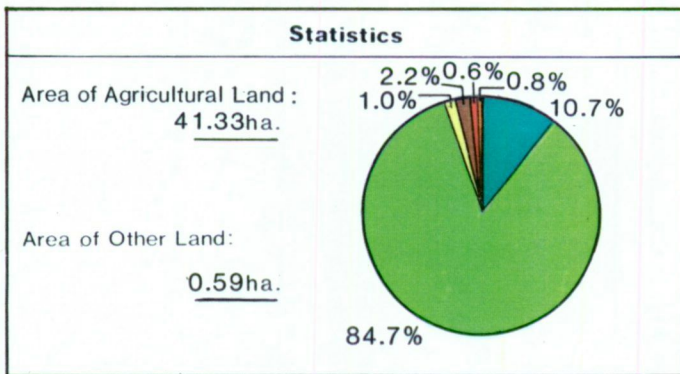


BRIERLEY ROAD, SOUTH HIENDLEY Proposed Golf Course

Agricultural Land Classification

Agricultural Land			
Agricultural Grades	Agricultural Land Quality	Area within the site (ha.)	
Grade 1	Excellent	Nil	
Grade 2	Very Good	Nil	
Grade 3	Good	4.50	Sub-Grade 3a
			Sub-Grade 3b
Grade 4	Moderate	35.49	
Grade 5	Poor	0.40	
	Very Poor	0.94	

Land in Other Categories		Area within the site (ha.)
Urban <i>Including housing, industry, commerce, derelict land, sports facilities, transport.</i>		0.25
Non-agricultural <i>Including golf courses, parks, sports fields, allotments, airfields.</i>		0.34
Woodland <i>Farm woodland</i>		Nil
<i>Commercial woodland</i>		Nil
Agricultural buildings <i>Including glasshouses</i>		Nil
Open water		Nil
Land not surveyed		Nil



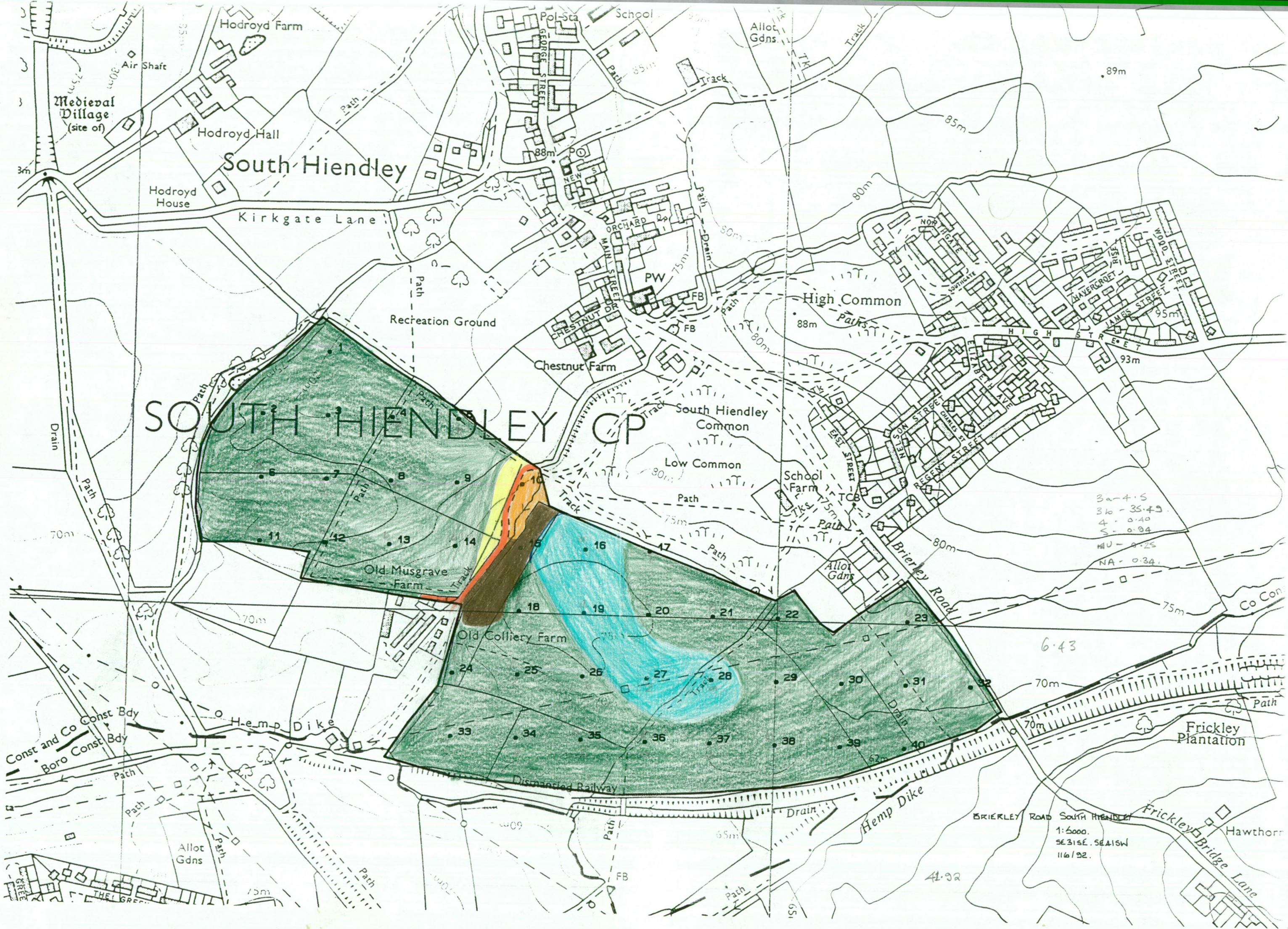
MAFF Ministry of Agriculture,
Fisheries and Food.



Information compiled by Resource Planning Team, ADAS Statutory Group, Leeds
Map produced by Resource Planning Cartographic Unit.
Project Number 116/92
Ordnance Survey maps reproduced with the permission of the Controller, H.M.S.O.
© Crown Copyright Reserved 1992

SOURCE MAPS
1:10,000
SE 31 SE SE 41 SW

11



6.43

41.92

BRIERLEY ROAD SOUTH HIENDLEY
 1:5000.
 SE 31 SE. SE 41 SW
 11/6/92.