

Agricultural Land Classification


Kent Minerals Local Plan Review

Land at Paradise Farm, Newington

Legend

	Quality	Area (ha)
Grade 1	Excellent	38.8
Grade 2	Very Good	10.3
Grade 3a	Good	4.3
Grade 3b	Moderate	Nil
Grade 4	Poor	Nil
Grade 5	Very Poor	Nil
	Agricultural land not surveyed	Nil
	Other land	2.2
	Site Boundary	
Total survey area		53.4
Total site area		55.6

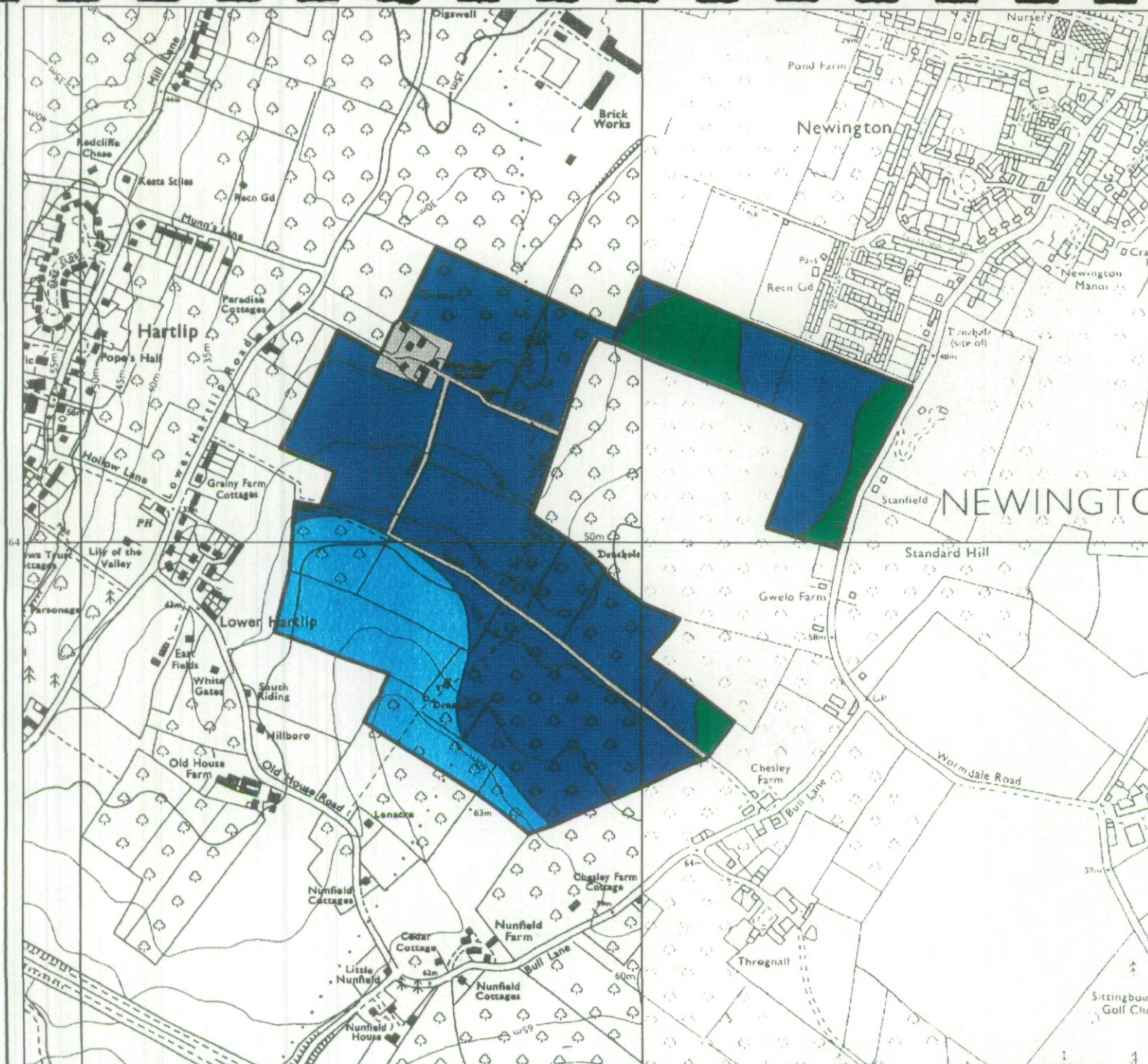
* Not present within survey area



Further details contained in MAFF (1988) Agricultural Land Classification of England and Wales - Revised guidelines and criteria for grading the quality of agricultural land. MAFF (publications), London SE99 7TP. The information is accurate at base map scale but any enlargement would be misleading. Reproduction in whole or in part by any means is prohibited without the prior permission of MAFF.

Surveyed and drawn by the Resource Planning Team, FRCA, Reading

Based on the 1989 Ordnance Survey 1:10,000 map with the permission of the Controller of Her Majesty's Stationery Office. Unauthorised reproduction infringes Crown copyright and may lead to prosecution or civil proceedings. MAFF Licence No: GD272361
Source map(s): TQ86SE, TQ86SW
Reference no: 2011/026/98 © Crown Copyright Reserved 1998



**Agricultural Land Classification
Kent Minerals Local Plan Review
Land at Paradise Farm,
Newington
Sample Point Map**

Legend


■ 1 Location of soil pit

■ 1 Location of auger
sample point

 Boundary of
survey area

 Agricultural land not
surveyed

 Other land



Further details contained in MAFF (1988) Agricultural Land Classification of England and Wales - Revised guidelines and criteria for grading the quality of agricultural land. MAFF (publications), London SE99 7TP. The information is accurate at base map scale but any enlargement would be misleading. Reproduction in whole or in part by any means is prohibited without the prior permission of MAFF.

Surveyed and drawn by the Resource Planning Team, FRCA, Reading.

Based on the 1989 Ordnance Survey 1:10,000 map with the permission of the Controller of Her Majesty's Stationery Office. Unauthorised reproduction infringes Crown copyright and may lead to prosecution or civil proceedings. MAFF Licence No: GD272361
Source maps: TQ86SE, TQ86SW
Reference no: 2011/026/98 © Crown Copyright Reserved 1998

