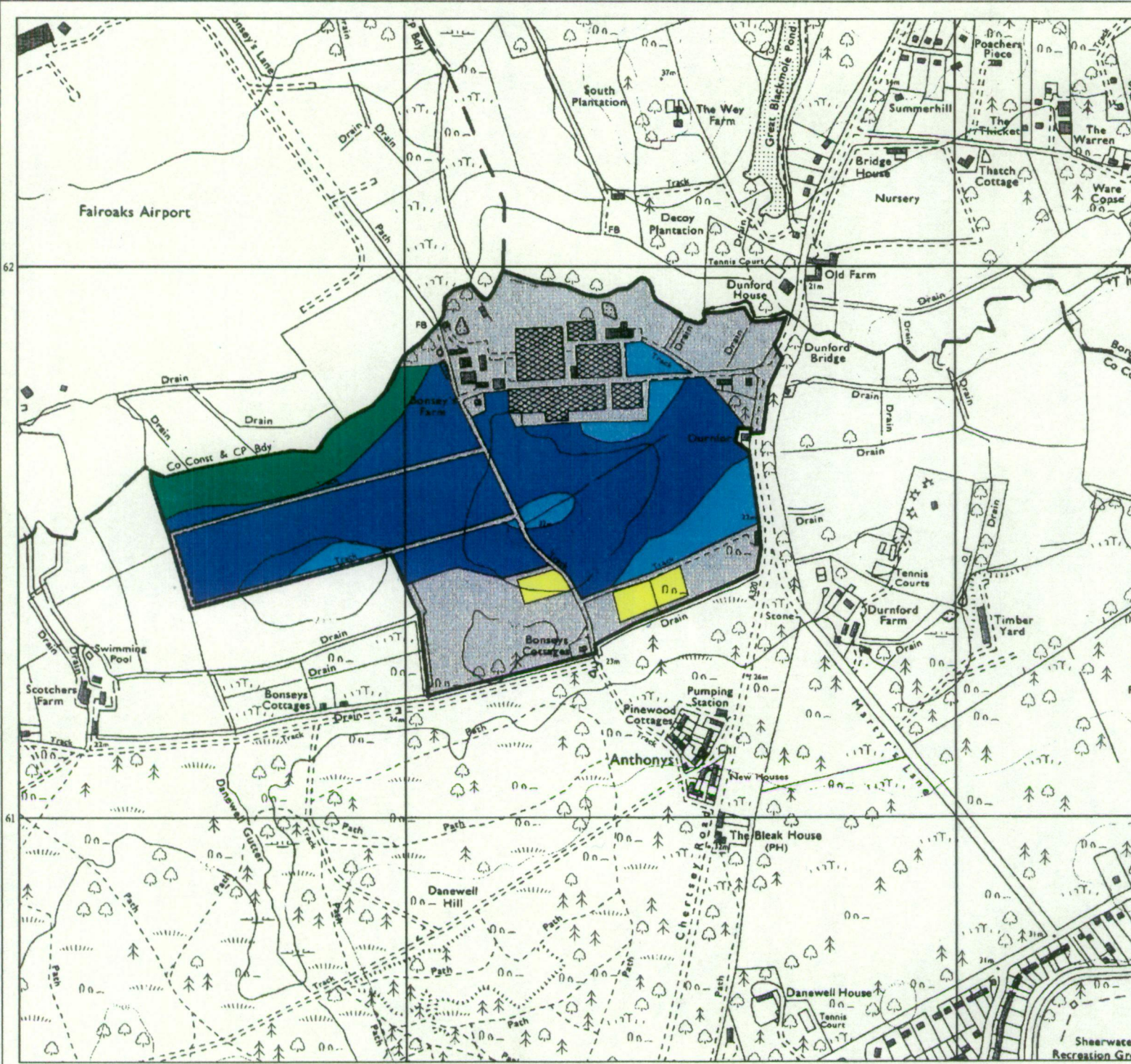


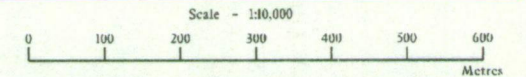
Agricultural Land Classification

Mizens Farm
Chertsey Road, Woking



Legend

	Quality	Area (ha)
Grade 1	Excellent	21.2
Grade 2	Very Good	4.1
Grade 3a	Good	3.7
Grade 3b	Moderate	nil
Grade 4	Poor	1.0
Grade 5	Very Poor	nil
	Agricultural land not surveyed	nil
	Other land	20.7
Boundary of survey area		
Total agricultural land area		30.0
Total survey area		50.7
* Not present within survey area		



Further details contained in MAFF (1988) Agricultural Land Classification of England and Wales - Revised guidelines and criteria for grading the quality of agricultural land. Maff (publications), London SE99 7TP. The information is accurate at base map scale but any enlargement would be misleading. Reproduction in whole or in part by any means is prohibited without the prior permission of MAFF.


Surveyed and drawn by the Resource Planning Team, ADAS Statutory Unit, Guildford.
Based on the 1988 Ordnance Survey 1:10,000 map with the permission of the Controller of Her Majesty's Stationery Office. Unauthorised reproduction infringes Crown copyright and may lead to prosecution or civil proceedings. MAFF Licence No: GD272361
Source map(s): TQ06SW
Reference no: 4011/158/95 © Crown Copyright Reserved 1996


Agricultural Land Classification

Mizens Farm
Chertsey Road, Woking
Sample Point Map


Legend

- 1 Location of soil pit
- 1 Location of auger sample point

 Boundary of survey area

 Agricultural land not surveyed

 Other land



Further details contained in MAFF (1988) Agricultural Land Classification of England and Wales - Revised guidelines and criteria for grading the quality of agricultural land. MAFF (publications), London SE99 7TP. The information is accurate at base map scale but any enlargement would be misleading.

Reproduction in whole or in part by any means is prohibited without the prior permission of MAFF.

Surveyed and drawn by the Resource Planning Team, ADAS Statutory Unit, Guildford.
Based on the 1988 Ordnance Survey 1:10,000 map with the permission of the Controller of Her Majesty's Stationery Office. Unauthorised reproduction infringes Crown copyright and may lead to prosecution or civil proceedings. MAFF Licence No: GD272361
Source map(s): TQ06SW
Reference no: 4011/158/95 © Crown Copyright Reserved 1996

