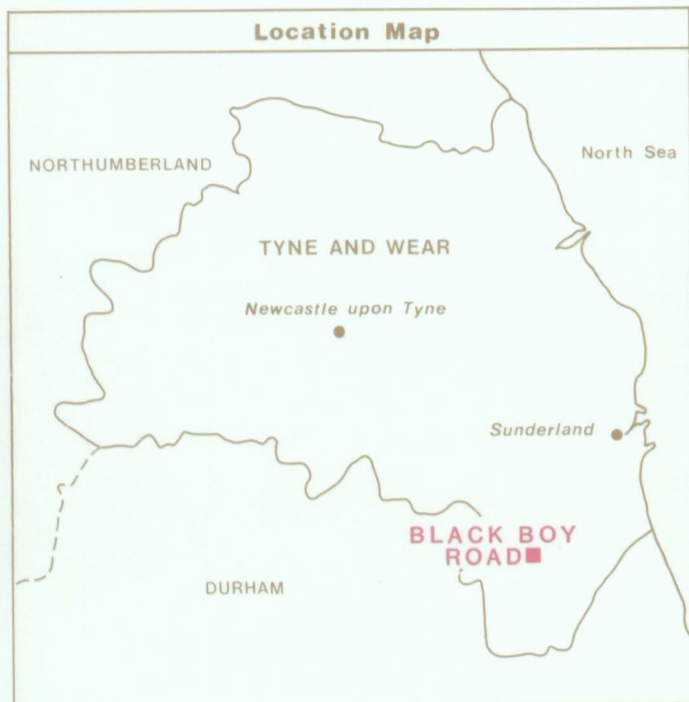


BLACK BOY ROAD HOUGHTON -LE-SPRING

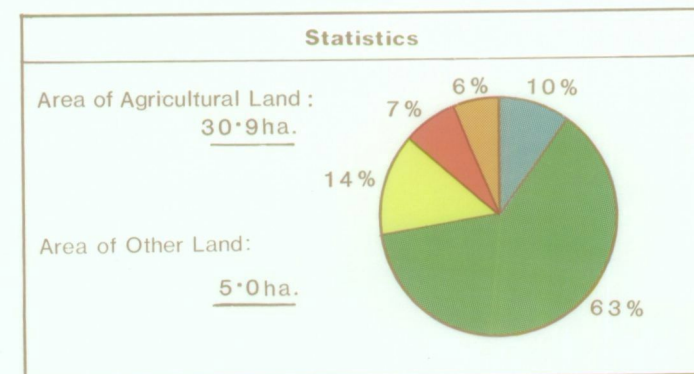
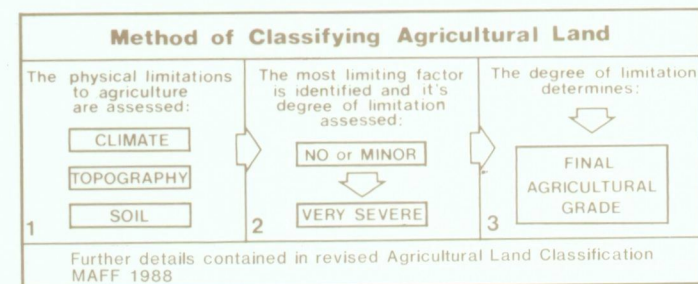
Proposed Residential Development



Agricultural Land Classification

Agricultural Land			
Agricultural Grades		Agricultural Land Quality	Area within the site (ha.)
Grade 1		Excellent	Nil
Grade 2		Very Good	Nil
Grade 3		Good	3.5
		Moderate	22.5
Grade 4		Poor	4.9
Grade 5		Very Poor	Nil

Land in Other Categories		
		Area within the site (ha.)
Urban <i>Including housing industry, commerce, derelict land, sports facilities, transport.</i>		2.7
Non-agricultural <i>Including golf courses, parks, sports fields, allotments, airfields.</i>		2.3
Woodland <i>Farm woodland</i>		Nil
<i>Commercial woodland</i>		Nil
Agricultural buildings <i>Including glasshouses</i>		Nil
Open water		Nil
Land not surveyed		Nil

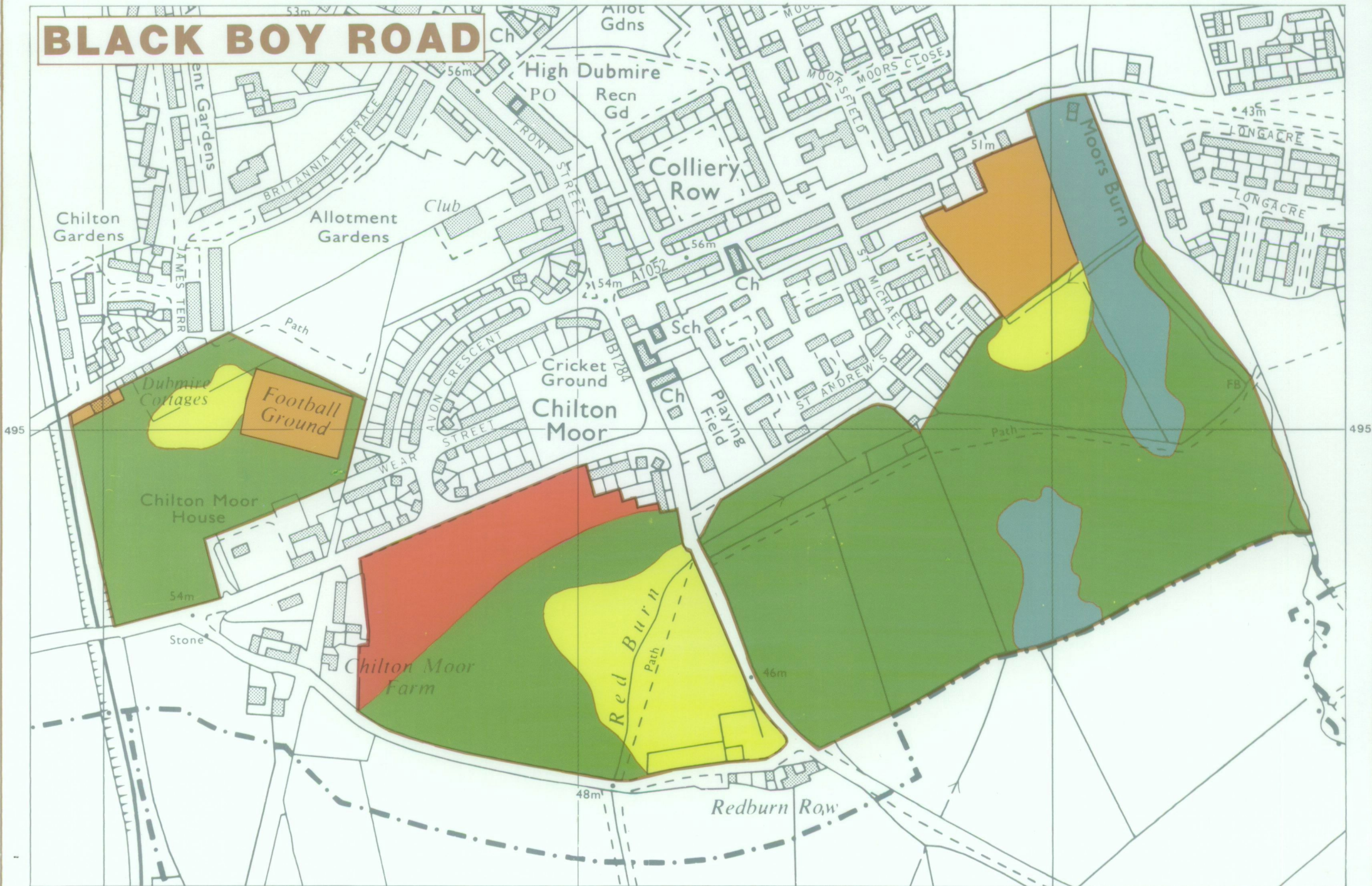


**Ministry of Agriculture,
Fisheries and Food.**

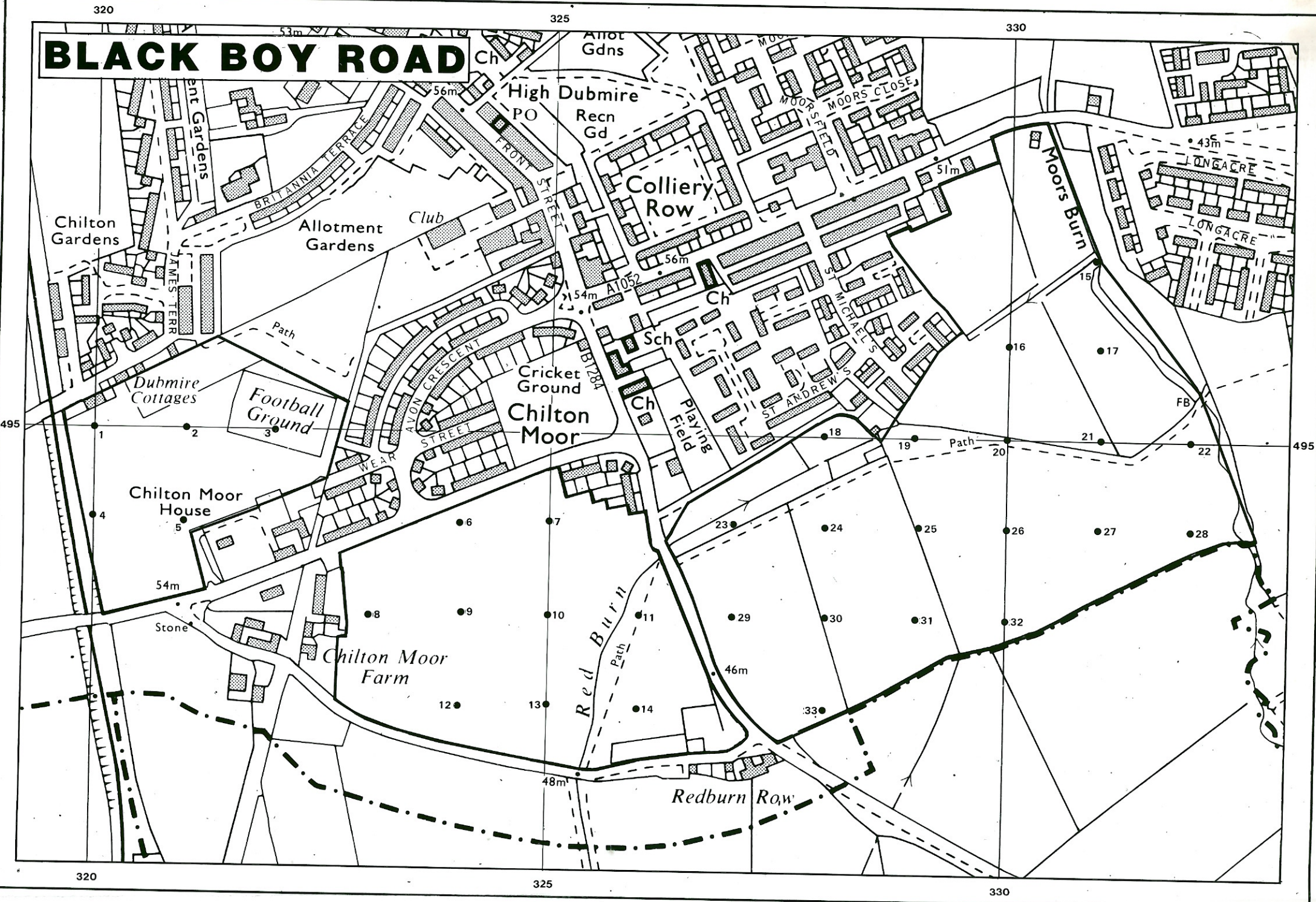
Information compiled by Resource Planning Group, Farm and Countryside Service, Leeds R.O.
Map produced by Resource Planning Cartographic Unit, Project Number 56/89
Ordnance Survey maps reproduced with the permission of the Controller, H.M.S.O.
© Crown Copyright Reserved 1989

SOURCE MAPS
1:10,000
NZ 34 NW

BLACK BOY ROAD



BLACK BOY ROAD

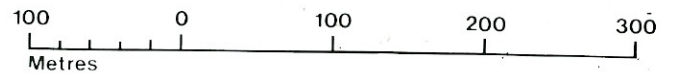


BLACK BOY ROAD HOUGHTON -LE-SPRING

Proposed Residential
Development

Agricultural Land Classification

SCALE - 1:5,000

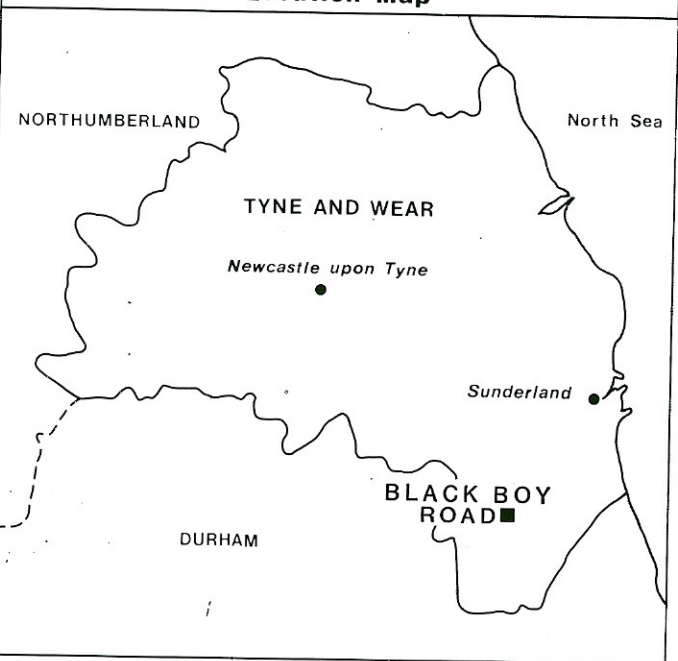


Location of Soil Auger Borings

Soil Auger Borings



Location Map



Ministry of Agriculture,
Fisheries and Food.

Information compiled by Resource Planning Group,
Farm and Countryside Service, Leeds R.O.
Map produced by Resource Planning Cartographic Unit,
Project Number 56/89
Ordnance Survey maps reproduced with the
permission of the Controller, H.M.S.O.
© Crown Copyright - Reserved 1989

SOURCE MAPS

1:10,000
NZ 34 NW