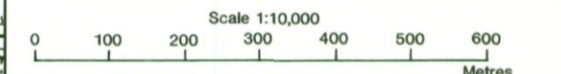


Agricultural Land Classification Dover District Local Plan Land at Sandwich, (Pfizer). Reconnaissance Survey

Agricultural Land		
Grade	Quality	Area(ha)
1	Excellent	nil
2	Very Good	nil
3a	Good	nil
3b	Moderate	54.0
4	Poor	nil
5	Very Poor	nil

Other Land Categories		
		Area (ha)
Urban		2.7
Non-Agricultural		6.2
Woodland	*W	nil
Agricultural Buildings	*	nil
Open Water	*	nil
Not Surveyed	*	nil
Total agricultural land area		54.0
Total survey area		62.9

*Grade/category not present within survey area



Further details contained in MAFF (1988) Agricultural Land Classification of England and Wales - Revised guidelines and criteria for grading the quality of agricultural land. MAFF (Publications), London SE99 7TP.

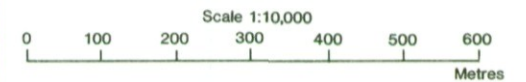
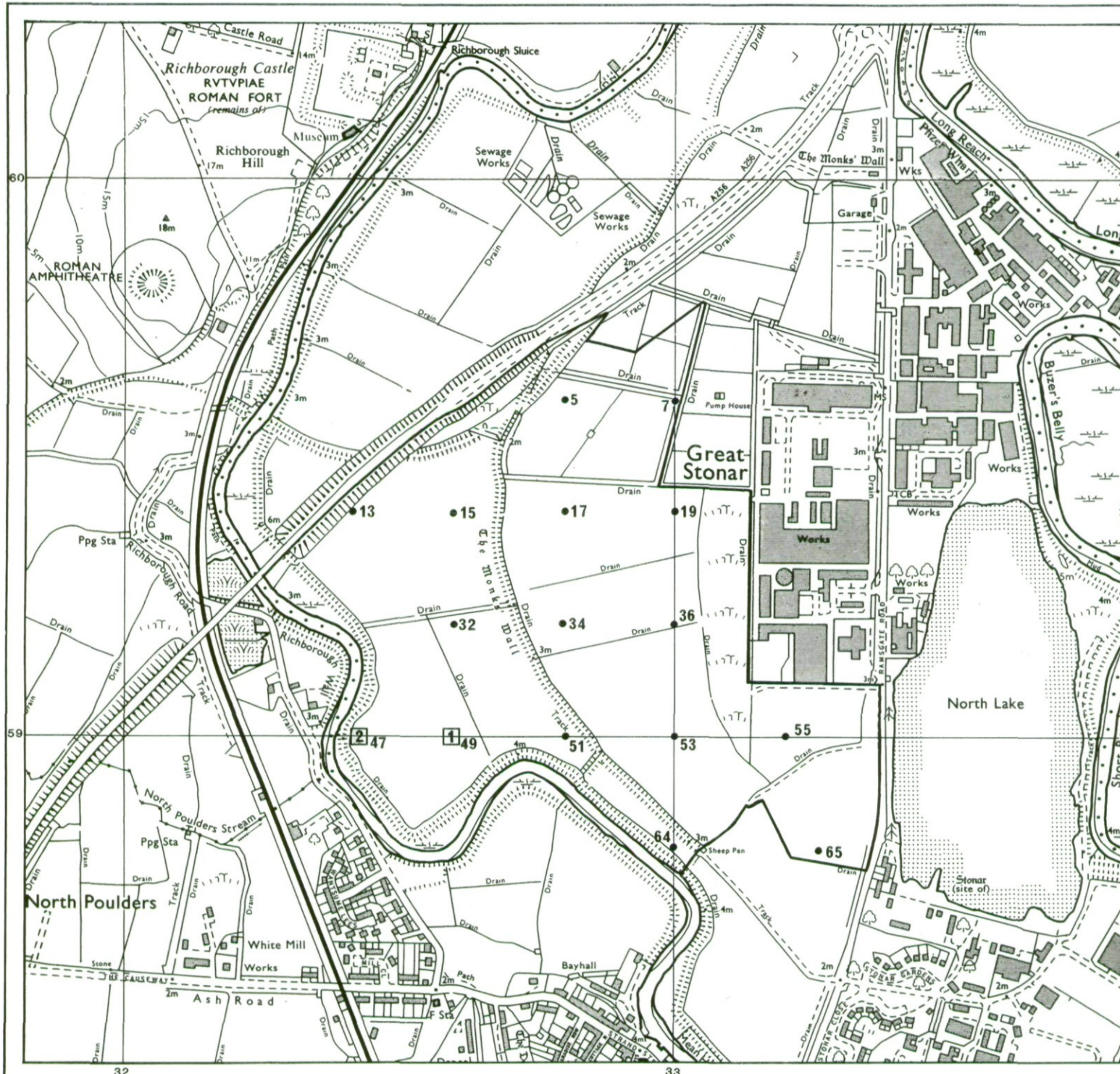
The information is accurate at the base map scale but any enlargement would be misleading.

Reproduction in whole or part by any means is prohibited without the prior permission of MAFF.

Surveyed and drawn by the Resource Planning Team, ADAS Statutory Unit, Guildford. Based on the 1986 Ordnance Survey 10,000 map with the permission of the Controller of Her Majesty's Stationery Office.
Source Map(s): TR 36 SW TR 35 NW
Reference no. 2004/254/94 EL 20/856 © Crown Copyright Reserved 1994

Location of Auger Borings Dover District Local Plan, Land at Sandwich, (Pfizer). Reconnaissance Survey

- 5 Auger boring
- ② Profile pit



The information is accurate at the base map scale but any enlargement would be misleading.
Reproduction in whole or part by any means is prohibited without the prior permission of MAFF.

Surveyed and drawn by the Resource Planning Team, ADAS Statutory Unit, Guildford
Based on the 1986 Ordnance Survey 10,000 map with the permission of the
Controller of Her Majesty's Stationery Office.
Source Map(s) TR 36 SW TR 35 NW
Reference no. 2004/254/94 EL 20/856 © Crown Copyright Reserved 1994