

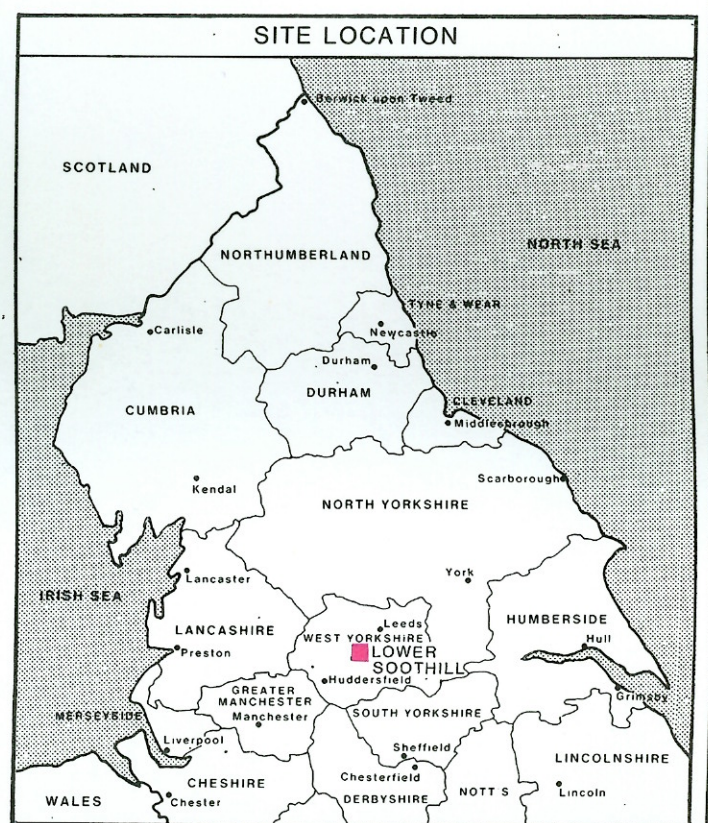
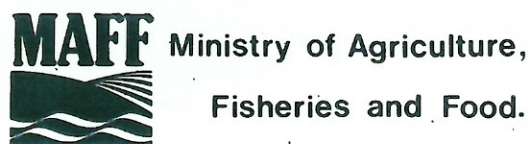
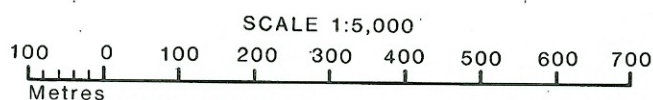
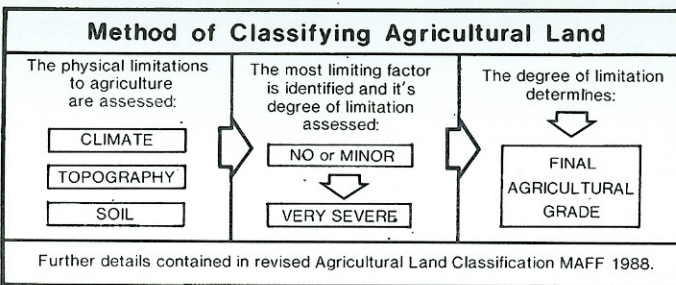
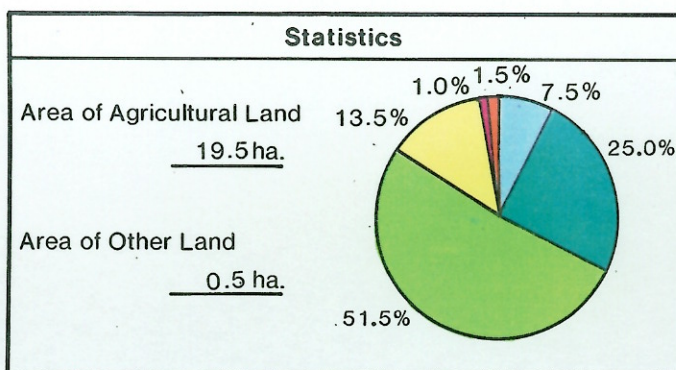
KIRKLEES UDP

Site H11.1 Lower Soothill

Agricultural Land Classification

Agricultural Land		
Agricultural Grades	Agricultural Land Quality	Area within the site (ha.)
GRADE 1	Excellent	Nil
GRADE 2	Very Good	1.5
GRADE 3	Good	5.0
Sub Grade 3a	Moderate	10.3
Sub Grade 3b		
GRADE 4	Poor	2.7
GRADE 5	Very Poor	Nil

Land in Other Categories		Area within the site (ha.)
Urban <i>Including housing, industry, commerce, derelict land, sports facilities, transport</i>	0.2	
Non-agricultural <i>Including golf courses, parks, sports fields, allotments, airfields</i>	0.3	
Woodland <i>Farm Woodland</i>	Nil	
Commercial Woodland	Nil	
Agricultural buildings <i>Including glasshouses</i>	Nil	
Open water	Nil	
Land not surveyed	Nil	



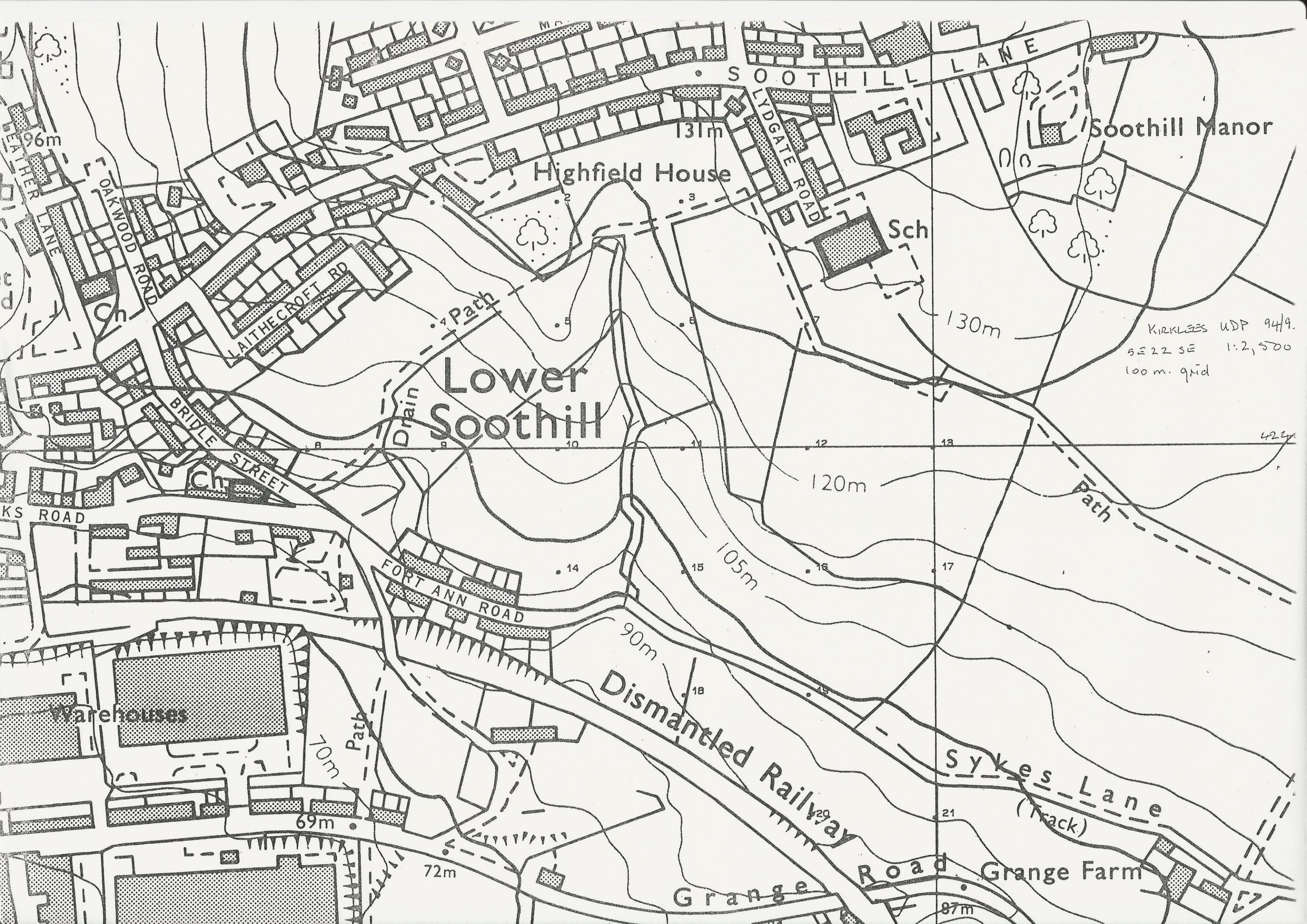
Information compiled by Resource Planning Team
ADAS Statutory Group Leeds.

Map produced by Resource Planning Cartographic Unit.

Project Number 94/93

Ordnance Survey maps reproduced with the permission of the Controller H.M.S.O.
©Crown Copyright Reserved

SOURCE MAPS
1:10,000
SE 22 SE



Kirklees UDP 94/9
SE 22 SE 1:2, 500
100 m. grid

Lower Soothill

Highfield House

Soothill Manor

Sch

Warehouses

Grange Farm

Grange

Road

Sykes Lane
(Track)

Dismantled Railway

Fort Ann Road

Bridle Street

Laithecroft Rd

Soothill Lane

Lydgate Road

Oakwood Road

Leather Lane

KS Road

72m

70m

69m

87m

90m

105m

120m

130m

131m

96m