










# Agricultural Land Classification



## Buckingham Rural Areas Local Plans, Buckinghamshire - Site A

### AGRICULTURAL LAND

Agricultural Grades	Agricultural Land Quality
Grade 1 	Very high
Grade 2 	↑ ↕ ↓
Grade 3 <span style="display: inline-block; vertical-align: middle;">a  b </span>	
Grade 4 	Very low
Grade 5 	

Disturbed 	Agricultural Buildings 
	Unsurveyed 

### NON AGRICULTURAL LAND

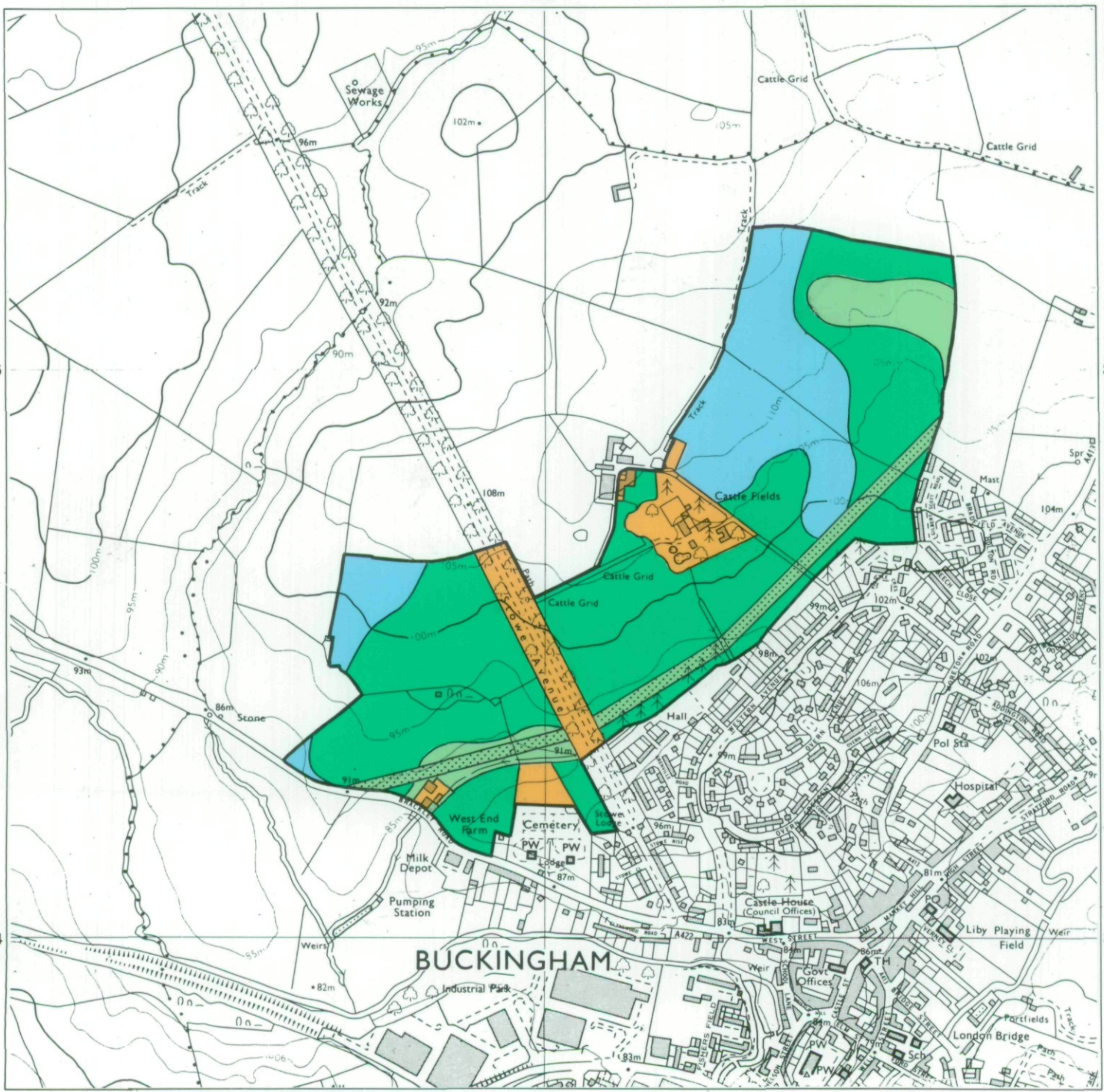
Land predominantly in urban use 
Other land primarily in non-agricultural use 

\* Land in this category does not occur on this map

SOURCE MAPS Base maps taken from the OS 1 : 10000 Sheets SP 63 NE & SE

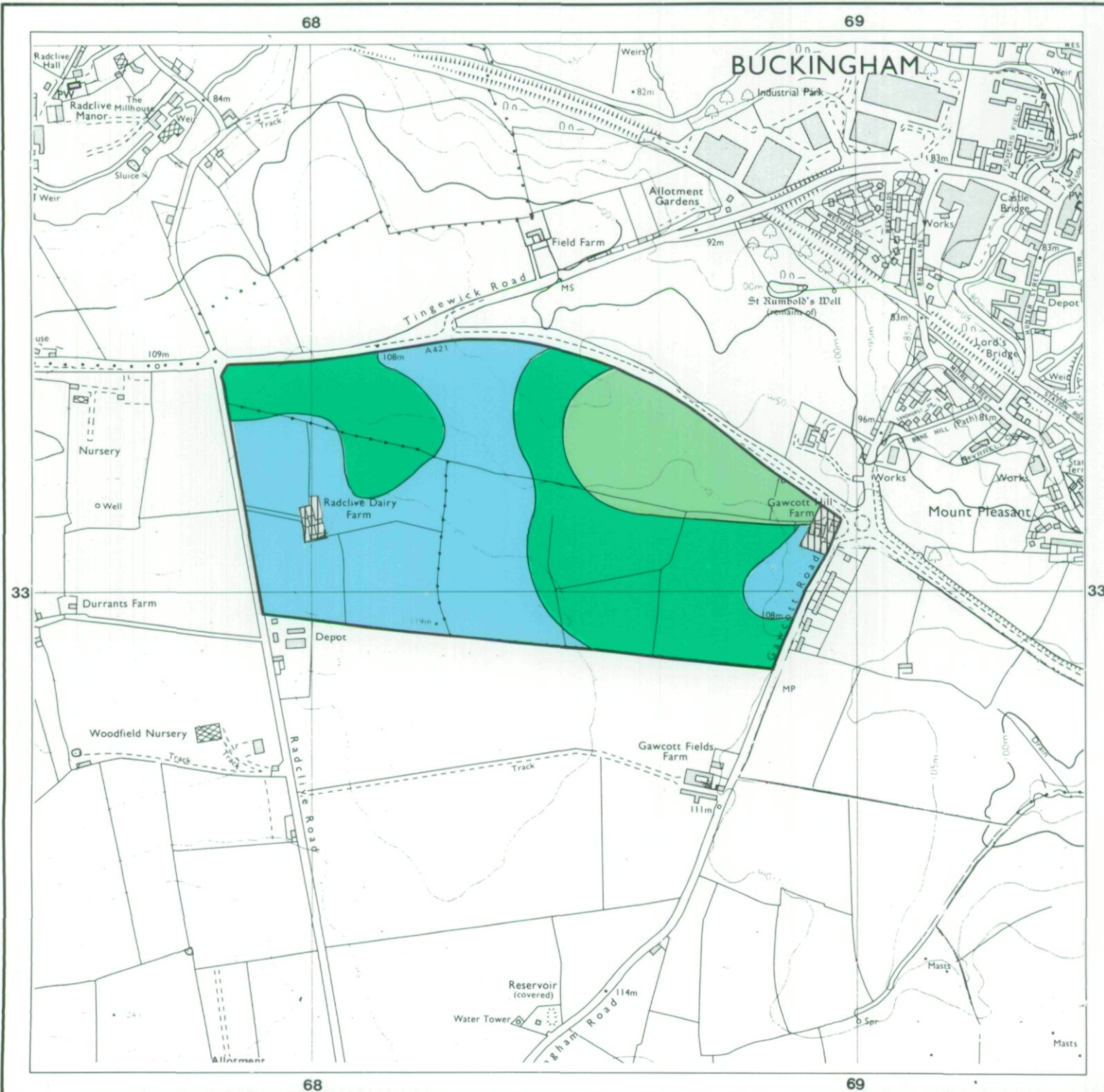
This map is accurate only at the scale shown. Any enlargement could be misleading

Scale 1:10 000



Map produced by the Resource Planning Team, ADAS Statutory Business Centre, Huntingdon. Cambridge Ref. 13/93  
Ordnance Survey detail reproduced with the permission of the Controller, H.M.S.O.  
© Crown Copyright reserved, 1993





# Agricultural Land Classification

## Buckingham Rural Areas Local Plan

### Buckinghamshire - Site B

#### AGRICULTURAL LAND

**Agricultural Grades**

Grade 1		<b>Agricultural Land Quality</b> Very high  Very low
Grade 2		
Grade 3		
Grade 4		
Grade 5		

**Disturbed**      **Agricultural Buildings**

**Unsurveyed**

#### NON AGRICULTURAL LAND

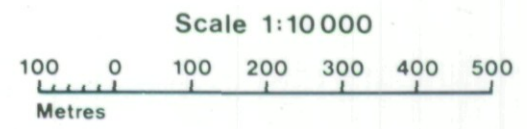
**Land predominantly in urban use**

**Other land primarily in non-agricultural use**

\* Land in this category does not occur on this map

SOURCE MAPS Base maps taken from the OS 1:10000 Sheet SP 63 SE

This map is accurate only at the scale shown. Any enlargement could be misleading



Map produced by the Resource Planning Team, ADAS Statutory Business Centre, Huntingdon. Cambridge Ref. 13/93  
 Ordnance Survey detail reproduced with the permission of the Controller, H.M.S.O.  
 © Crown Copyright reserved, 1993

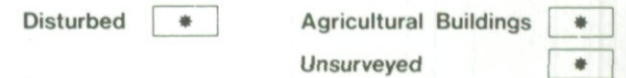
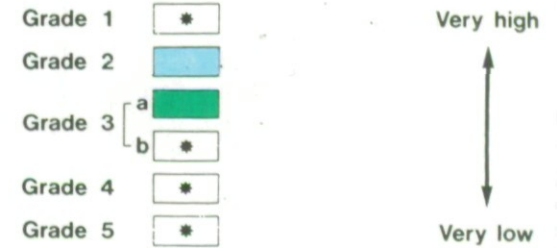


# Agricultural Land Classification

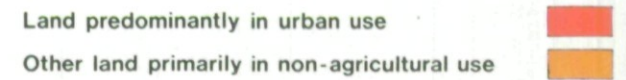
## Buckingham Rural Areas Local Plan, Buckinghamshire – Site C

### AGRICULTURAL LAND

Agricultural Grades      Agricultural Land Quality



### NON AGRICULTURAL LAND

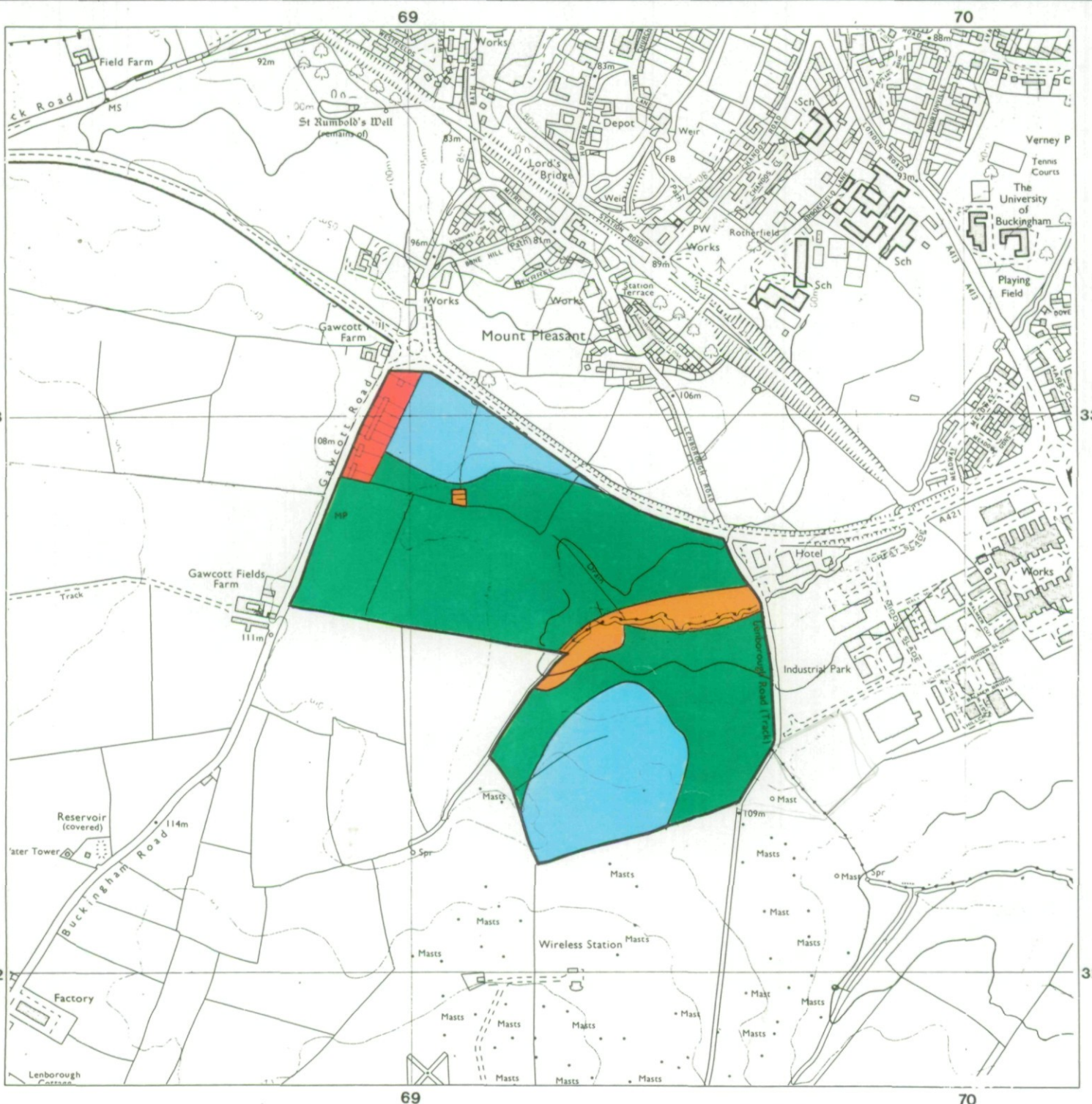
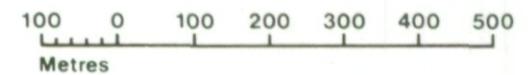


\* Land in this category does not occur on this map

SOURCE MAPS Base maps taken from the OS. 1 : 10000  
Sheet SP 63 SE

This map is accurate only at the scale shown.  
Any enlargement could be misleading

Scale 1:10 000












# Agricultural Land Classification



## Buckingham Rural Areas Local Plan

### Buckinghamshire – Site D

#### AGRICULTURAL LAND

Agricultural Grades		Agricultural Land Quality	
Grade 1		Very high ↑ ↓ Very low	
Grade 2			
Grade 3	a 		
	b 		
Grade 4			
Grade 5			
Disturbed		Agricultural Buildings	
		Unsurveyed	

#### NON AGRICULTURAL LAND

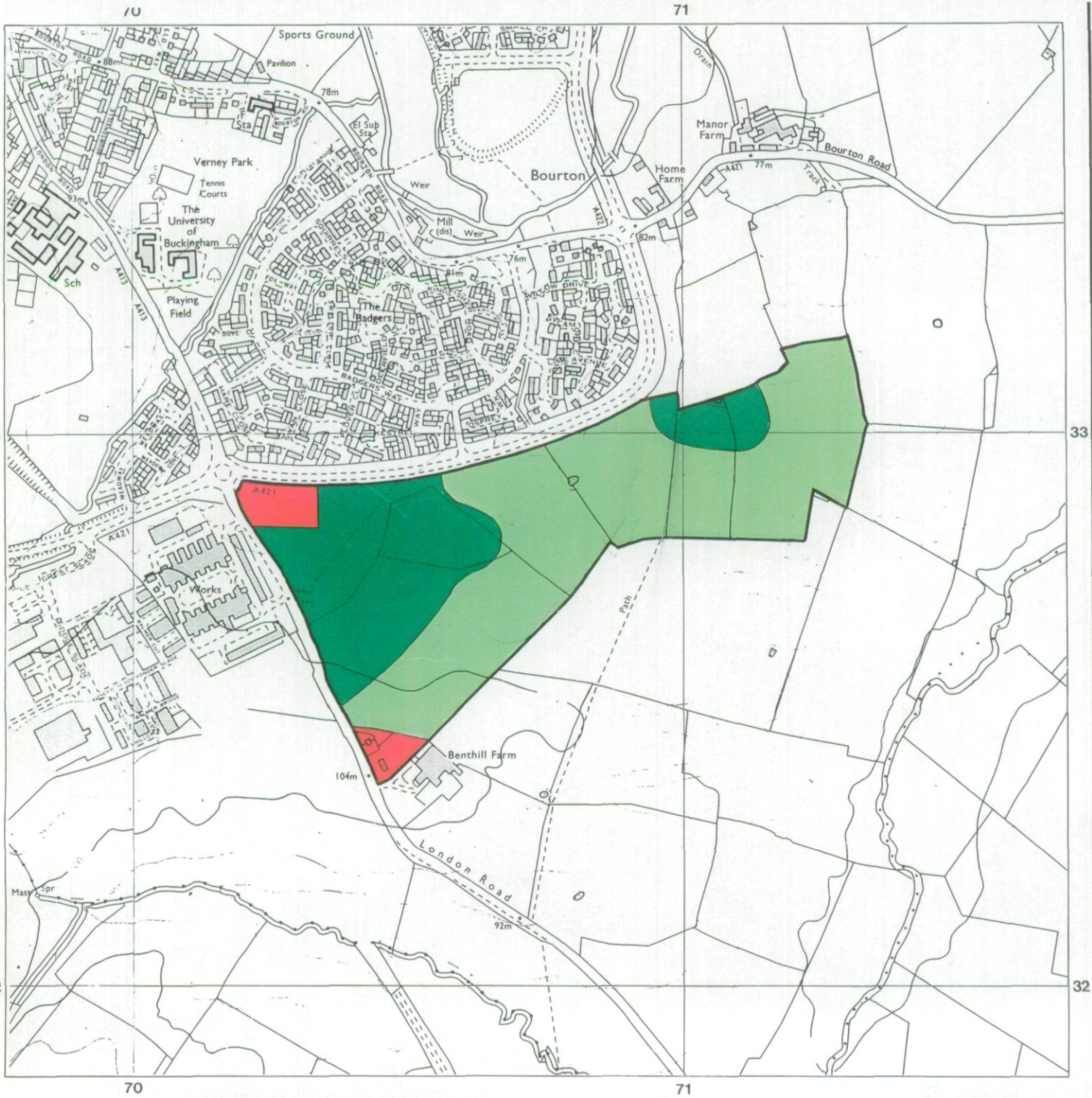
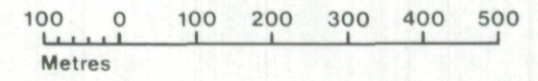
Land predominantly in urban use	
Other land primarily in non-agricultural use	

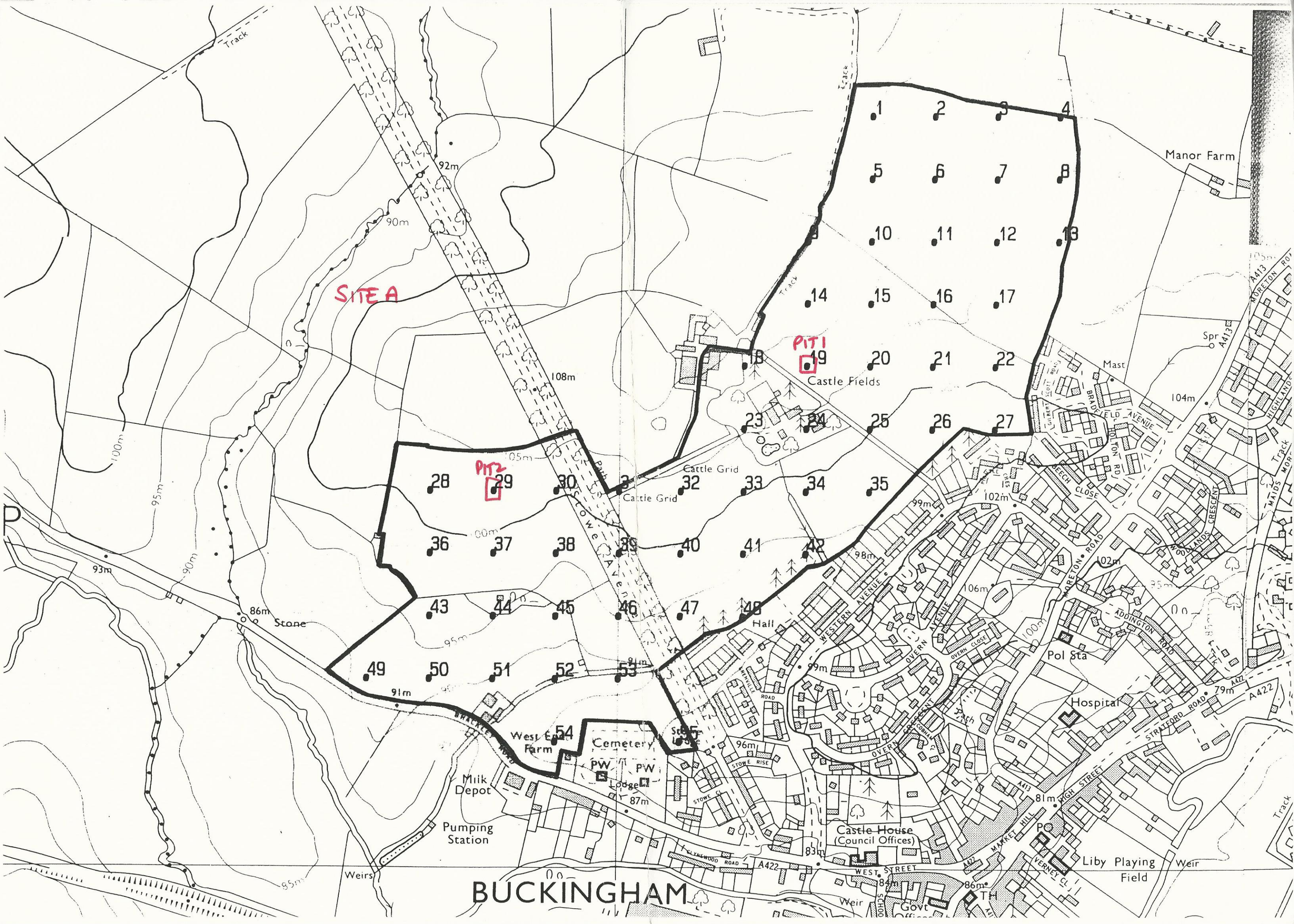
\* Land in this category does not occur on this map

SOURCE MAPS Base maps taken from the OS 1 : 10000 Sheets SP 73 SW

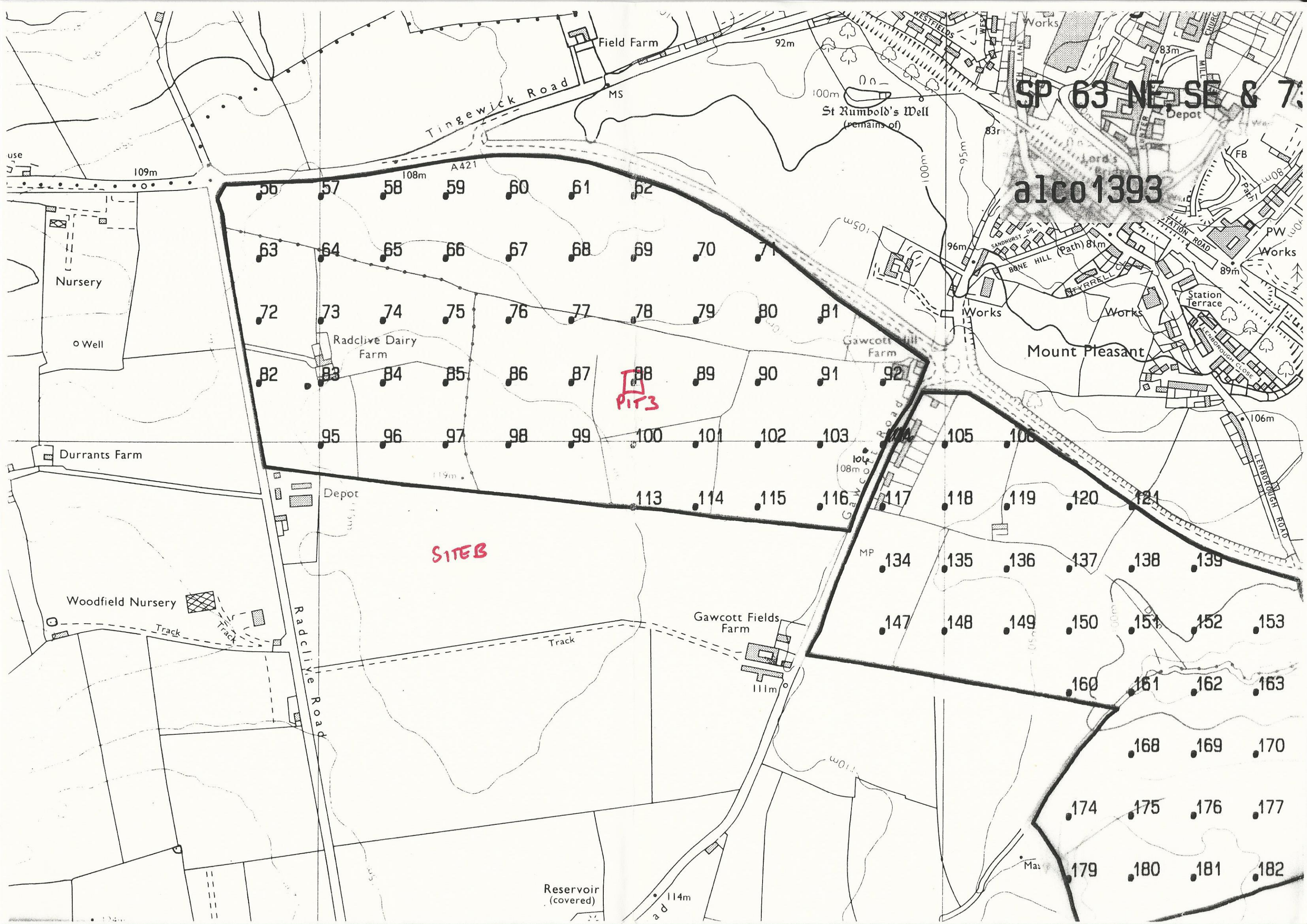
This map is accurate only at the scale shown. Any enlargement could be misleading

Scale 1:10000





# BUCKINGHAM



SP 63 NE SE & 7:

alco 1393

PIT 3

SITE B

- 56 57 58 59 60 61 62
- 63 64 65 66 67 68 69 70 71
- 72 73 74 75 76 77 78 79 80 81
- 82 83 84 85 86 87 88 89 90 91 92
- 95 96 97 98 99 100 101 102 103 104 105 106
- 113 114 115 116 117 118 119 120 121
- 134 135 136 137 138 139
- 147 148 149 150 151 152 153
- 160 161 162 163
- 168 169 170
- 174 175 176 177
- 179 180 181 182

Nursery

Radcliffe Dairy Farm

Gawcott Hill Farm

Mount Pleasant

Durrants Farm

Depot

Gawcott Fields Farm

Woodfield Nursery

Reservoir (covered)

St Rumbold's Well (remains of)

Works

Works

Works

109m

108m

92m

100m

83r

95m

96m

106m

119m

104

108m

111m

110m

114m

Tingewick Road

Radcliffe Road

Gawcott Road

SANDHURST DR

BONE HILL (Path)

STATION ROAD

BYRELL CL

STATION TERRACE

LENBROUGH CLOSE

LENBROUGH ROAD

Works

Depot

FB

PW

Works

Works

Works

MP

Mas

W08

W07

W06

W05

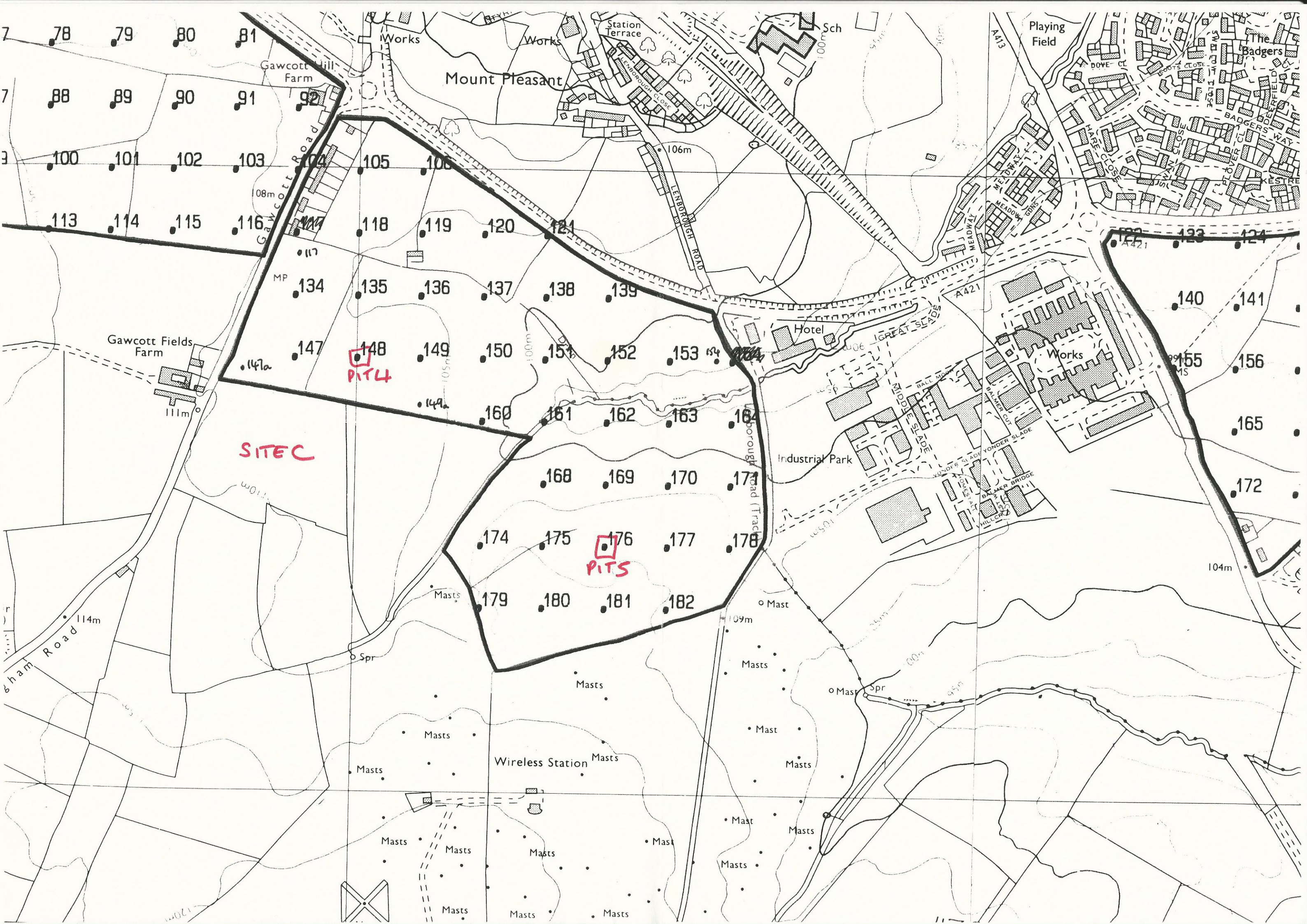
W04

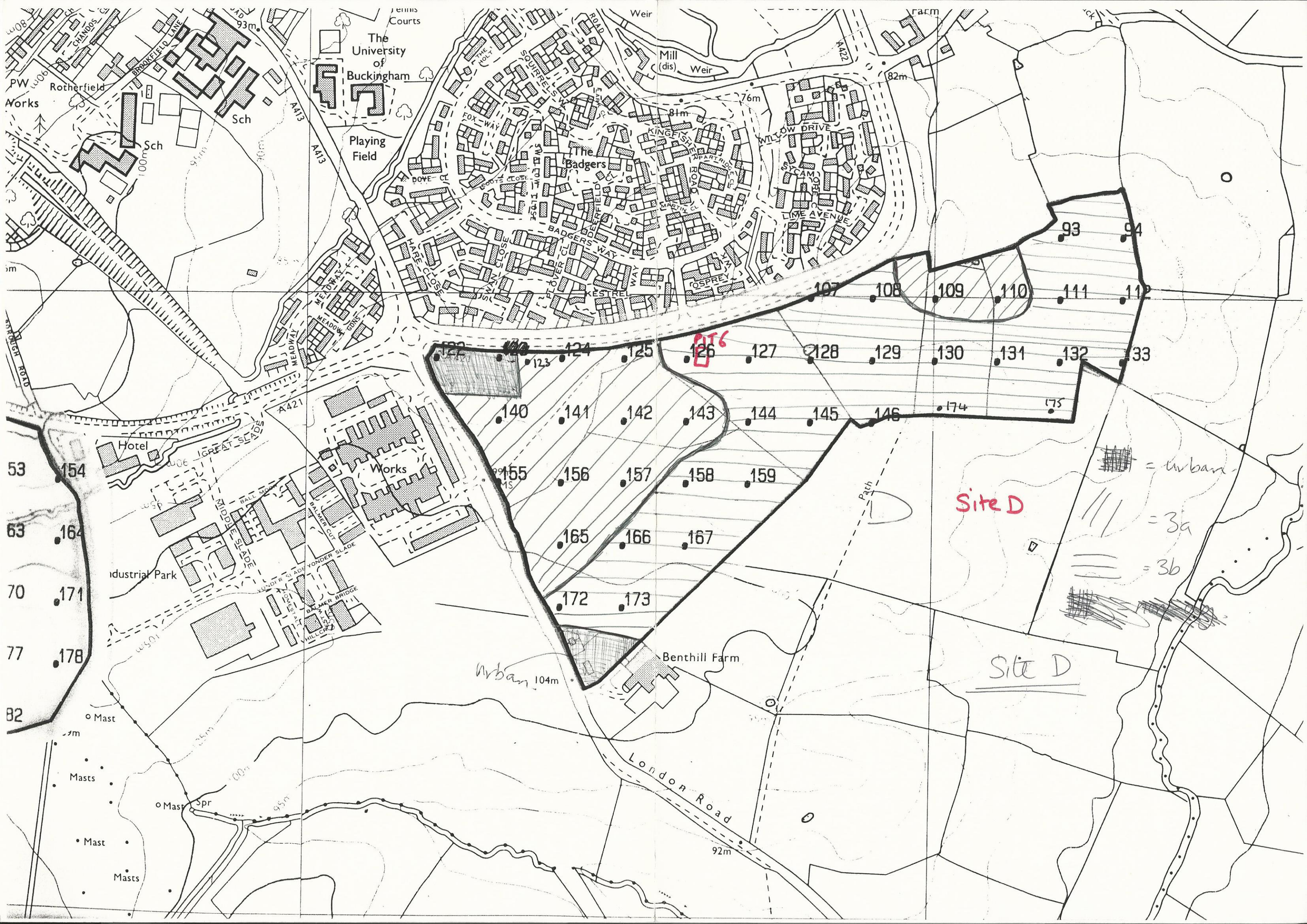
W03

W02

W01

use





The University of Buckingham

The Badgers

Benthill Farm

Site D

Site D

urban  
3a  
3b

126

93 94  
107 108 109 110 111 112  
122 123 124 125 126 127 128 129 130 131 132 133  
140 141 142 143 144 145 146 174 175  
155 156 157 158 159  
165 166 167  
172 173

Urban 104m

London Road

Path

Playing Field

Industrial Park

Works

Hotel

Rotherfield Works

53  
63  
70  
77  
82

Mast  
Masts  
Mast  
Masts

Brookfield Lane  
A413  
A421  
A422

Great Slade  
Middle Slade  
Palmer Cut  
Palmer Bridge  
Hillcroft

Mill Weir  
Kingfisher Road  
Willow Drive  
Sycamore Drive  
Lime Avenue  
Fox Way  
Squirrels Way  
Dove Cr  
Hare Close  
Badgers Way  
Flover Way  
Westrel Way  
Osprey

100m  
91m  
90m

81m  
76m  
82m

100m  
95m

92m