



## Agricultural Land Classification

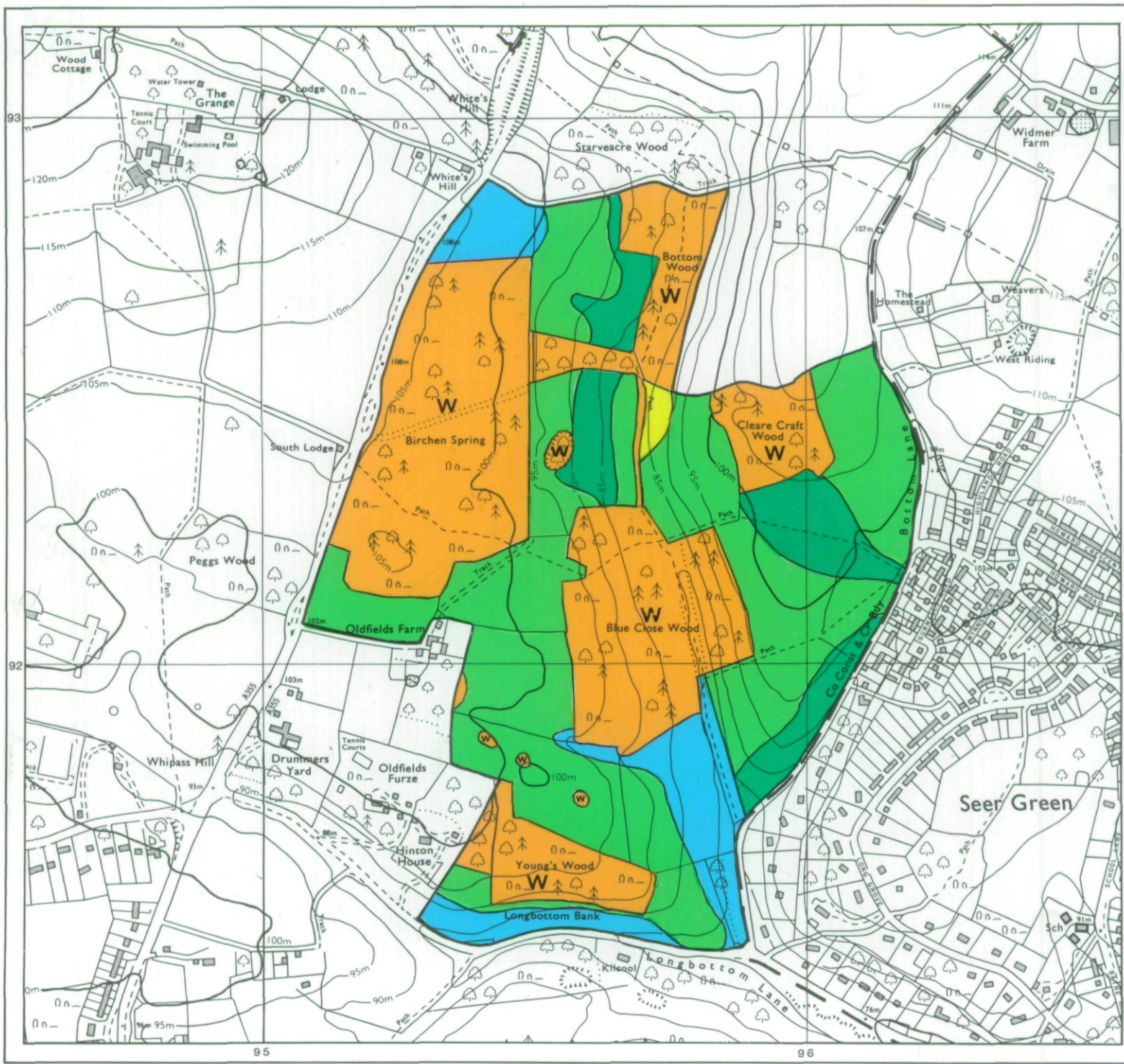

### Land at Oldfields Farm, Amersham Road, Beaconsfield

Agricultural Land		
Grade	Quality	Area(ha)
1	<span style="display: inline-block; width: 15px; height: 15px; background-color: blue; border: 1px solid black;"></span> Excellent	nil
2	<span style="display: inline-block; width: 15px; height: 15px; background-color: cyan; border: 1px solid black;"></span> Very Good	8.6
3a	<span style="display: inline-block; width: 15px; height: 15px; background-color: green; border: 1px solid black;"></span> Good	9.3
3b	<span style="display: inline-block; width: 15px; height: 15px; background-color: lightgreen; border: 1px solid black;"></span> Moderate	39.2
4	<span style="display: inline-block; width: 15px; height: 15px; background-color: yellow; border: 1px solid black;"></span> Poor	0.6
5	<span style="display: inline-block; width: 15px; height: 15px; background-color: brown; border: 1px solid black;"></span> Very Poor	nil

Other Land Categories		
		Area (ha)
<span style="display: inline-block; width: 15px; height: 15px; background-color: red; border: 1px solid black;"></span>	Urban	nil
<span style="display: inline-block; width: 15px; height: 15px; background-color: orange; border: 1px solid black;"></span>	Non-Agricultural	0.1
<span style="display: inline-block; width: 15px; height: 15px; background-color: #f4a460; border: 1px solid black;"></span>	Woodland	41.6
<span style="display: inline-block; width: 15px; height: 15px; background-color: pink; border: 1px solid black;"></span>	Agricultural Buildings	nil
<span style="display: inline-block; width: 15px; height: 15px; border: 1px solid black;"></span>	Open Water	nil
<span style="display: inline-block; width: 15px; height: 15px; background-color: #cccccc; border: 1px solid black;"></span>	Not Surveyed	nil

Total agricultural land area **57.7**  
Total survey area **99.4**  
\*Grade/category not present within survey area



Further details contained in MAFF (1988) Agricultural Land Classification of England and Wales - Revised guidelines and criteria for grading the quality of agricultural land. MAFF (Publications), London SE99 7TP.

The information is accurate at the base map scale but any enlargement would be misleading.

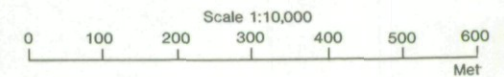
Reproduction in whole or part by any means is prohibited without the prior permission of MAFF.

Surveyed and drawn by the Resource Planning Team, ADAS Statutory Unit, Guildford. Based on the 1975 Ordnance Survey 10,000 map with the permission of the Controller of Her Majesty's Stationery Office.

Source Map(s): SU 99 SW, SE  
Reference no. 0302/002/95 © Crown Copyright Reserved 1995

## Location of Auger Borings Land at Oldfields Farm, Amersham Road, Beaconsfield

- 5 Auger boring
- ② Profile pit
- △1s Topsoil stone measurement



The information is accurate at the base map scale but any enlargement would be misleading.

Reproduction in whole or part by any means is prohibited without the prior permission of MAFF.

Surveyed and drawn by the Resource Planning Team, ADAS Statutory Unit, Guldford Based on the 1975 Ordnance Survey 10,000 map with the permission of the Controller of Her Majesty's Stationery Office.

Source Map(s) SU 99 SW, SE

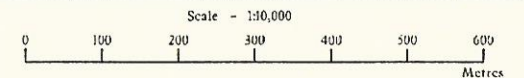
Reference no. 0302/002/95 EL 03/1043

© Crown Copyright Reserved 1995

# Agricultural Land Classification Land at Oldfields Farm, Amersham Road, Beaconsfield Revised Area, April 1996

## Legend

	Quality	Area (ha)
Grade 1	Excellent	nil
Grade 2	Very Good	0.5
Grade 3a	Good	3.5
Grade 3b	Moderate	17.7
Grade 4	Poor	nil
Grade 5	Very Poor	nil
	Agricultural land not surveyed	nil
	Other land	0.6
Boundary of survey area		
Total agricultural land area		21.7
Total survey area		22.3
* Not present within survey area		



Further details contained in MAFF (1988) Agricultural Land Classification of England and Wales - Revised guidelines and criteria for grading the quality of agricultural land. Maff (publications), London SE99 7TP. The information is accurate at base map scale but any enlargement would be misleading. Reproduction in whole or in part by any means is prohibited without the prior permission of MAFF.

Surveyed and drawn by the Resource Planning Team, ADAS Statutory Unit, Guildford. Based on the 1975 Ordnance Survey 1:10,000 map with the permission of the Controller of Her Majesty's Stationery Office. Unauthorised reproduction infringes Crown copyright and may lead to prosecution or civil proceedings. MAFF Licence No: GD272361 Source map(s): SU99SW,SE Reference no: 0302/002/95 © Crown Copyright Reserved 1996

