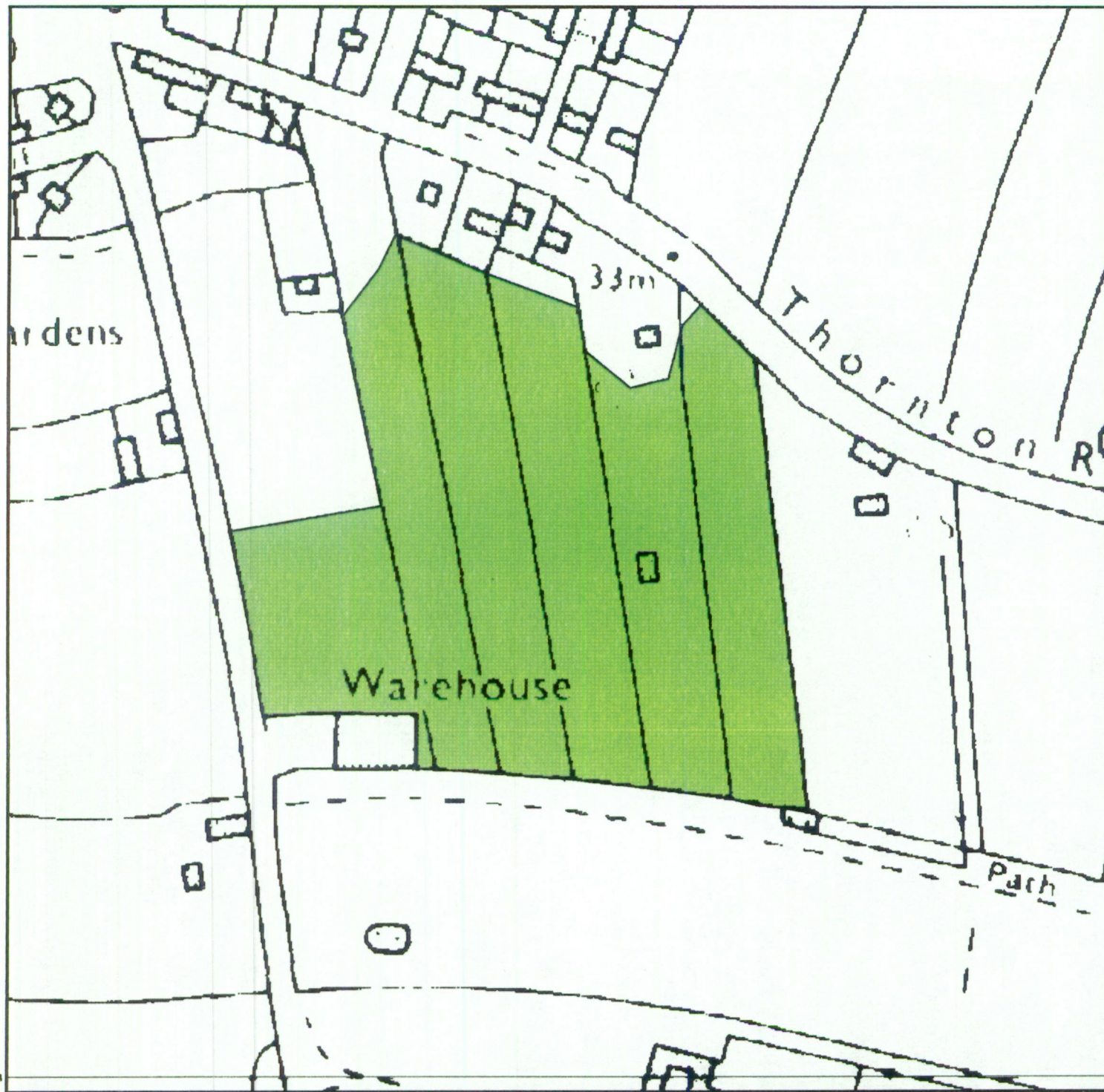


## Agricultural Land Classification

RYEDALE LOCAL PLAN

Site 7, Pickering



### Agricultural Land


Grade	Quality	Area (ha)
1	Excellent	NIL
2	Very Good	NIL
3a	Good	NIL
3b	Moderate	4.2
4	Poor	NIL
5	Very Poor	NIL

### Other Land Categories

Category	Area (ha)
Urban	NIL
Non-Agricultural	NIL
Woodland	NIL
Agricultural Buildings	NIL
Open Water	NIL
Not Surveyed	NIL

Total agricultural land area 4.2  
Total survey area 4.2

\* Grade/category not present within survey area







Further details contained in MAFP (1988) Agricultural Land Classification of England and Wales - Revised guidelines and criteria for grading the quality of agricultural land. MAFP (Publications), London SE99 7TP.



The information is accurate at the base map scale but any enlargement would be misleading.

Reproduction in whole or in part by any means is prohibited without the prior permission of MAFF.

# KEY TO AGRICULTURAL LAND CLASSIFICATION MAP

## AGRICULTURAL LAND

-  Grade 1
-  Grade 2
-  Sub-Grade 3a
-  Sub-Grade 3b

-  Grade 4
-  Grade 5

105194 RYDALE LP.  
 PICKERING SITE 7  
 SE 88 SW 1.2,500  
 100 m. grid

