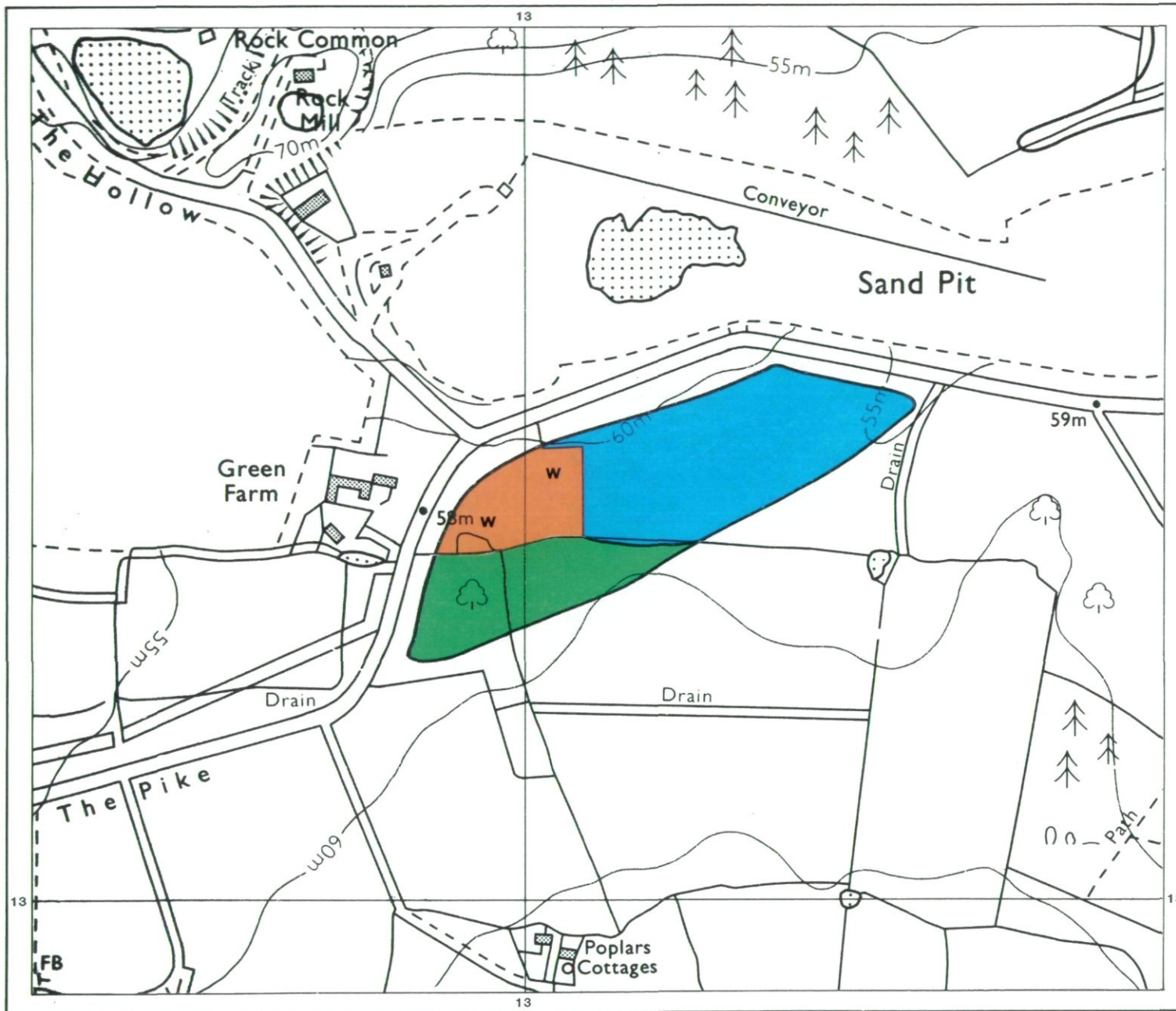


West Sussex Minerals Plan

Site 16: Rock Common, Land South of A283

Agricultural Land Classification



AGRICULTURAL LAND

Grade	Quality	Area	% of Total
Grade 1	Not present	excellent	ha %
Grade 2	very good	2.6 ha	66.7%
Grade 3a	Not present	good	ha %
Grade 3b	moderate	1.3 ha	33.3%
Grade 4	Not present	poor	ha %
Grade 5	Not present	very poor	ha %

Total area of agricultural land surveyed 3.9 ha

Agricultural buildings ha Not present

Woodland 0.8 ha W

Not surveyed ha Not present

NON-AGRICULTURAL LAND

Land predominantly in urban use ha Not present

Land in non-agricultural use ha Not present

Total area of site 4.7 ha

For further information consult "Agricultural Land Classification of England and Wales (Revised guidelines and criteria for grading the quality of agricultural land)", M.A.F.F., 1988.

SOURCE MAPS
TQ 11 SW



Surveyed by the Resource Planning Team. 11/93
Map compiled and produced by the Cartographic Unit,
Resource Planning Team, Guildford Statutory Group,
Agricultural Development and Advisory Service.
Reference no. 4205/244/93 MAFF Reference no. EL 42/00228

Ordnance Survey information reproduced with the sanction of the Controller, H.M.S.O.

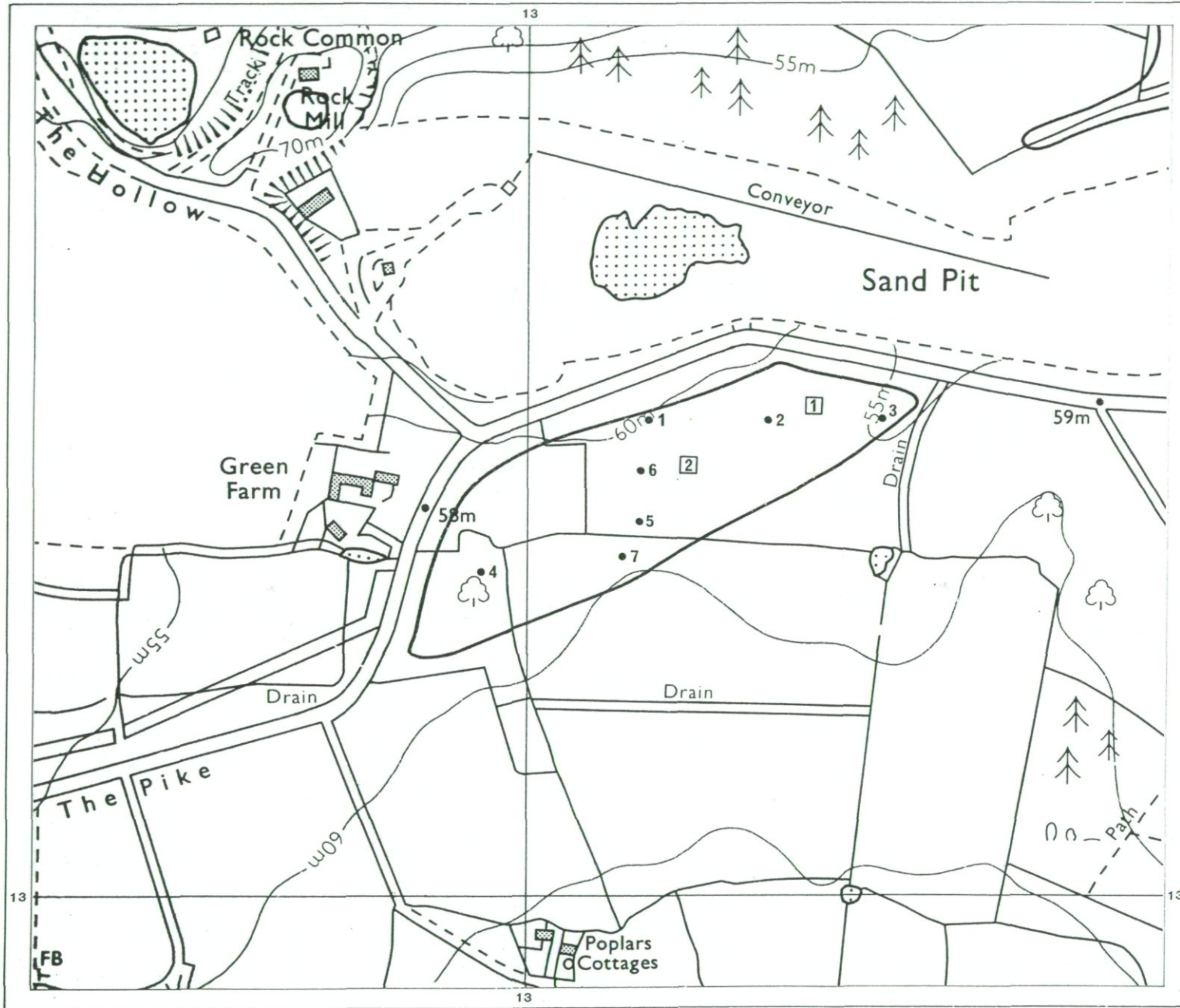
Reproduction of this map in whole or in part is prohibited without the prior permission of M.A.F.F.

This map is accurate only at the scale shown.

© Crown Copyright reserved 1993

West Sussex Minerals Plan
Site 16: Rock Common, Land South of A283

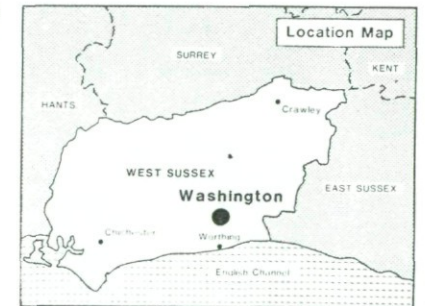
Location of Auger Borings



- 5 Auger boring
- 2 Profile pit

Surveyed by the Resource Planning Team. 11/93
Map compiled and produced by the Cartographic Unit,
Resource Planning Team, Guildford Statutory Group,
Agricultural Development and Advisory Service.
Reference no. 4205/244/93 MAFF Reference no. EL 42/00228

SOURCE MAPS
TQ 11 SW



Ordnance Survey information reproduced with the sanction of the Controller, H.M.S.O.

Reproduction of this map in whole or in part is prohibited without the prior permission of M.A.F.F.

This map is accurate only at the scale shown.

SCALE 1:5,000

