






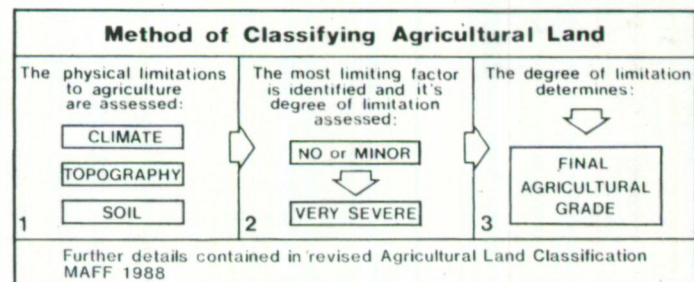


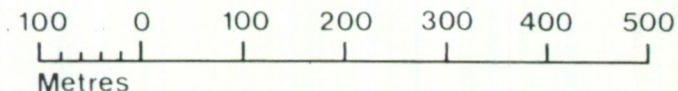
ABERFORD ROAD STANLEY

Proposed Golf Course







Land in Other Categories		Area within the site (ha.)
Urban <i>Including housing, industry, commerce, derelict land, sports facilities, transport.</i>		1.9
Non-agricultural <i>Including golf courses, parks, sports fields, allotments, airfields.</i>		5.2
Woodland <i>Farm woodland</i>		Nil
<i>Commercial woodland</i>		Nil
Agricultural buildings <i>Including glasshouses</i>		Nil
Open water		Nil
Land not surveyed		Nil

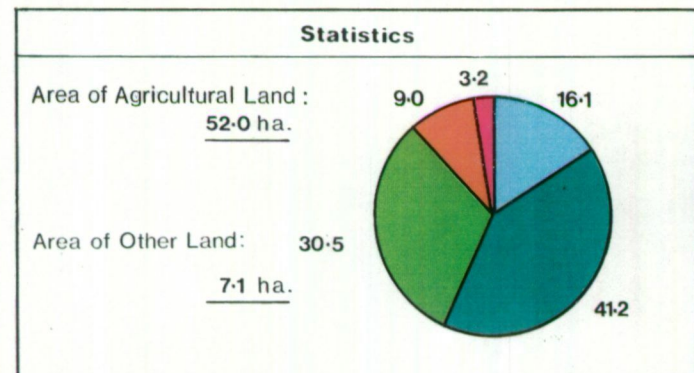
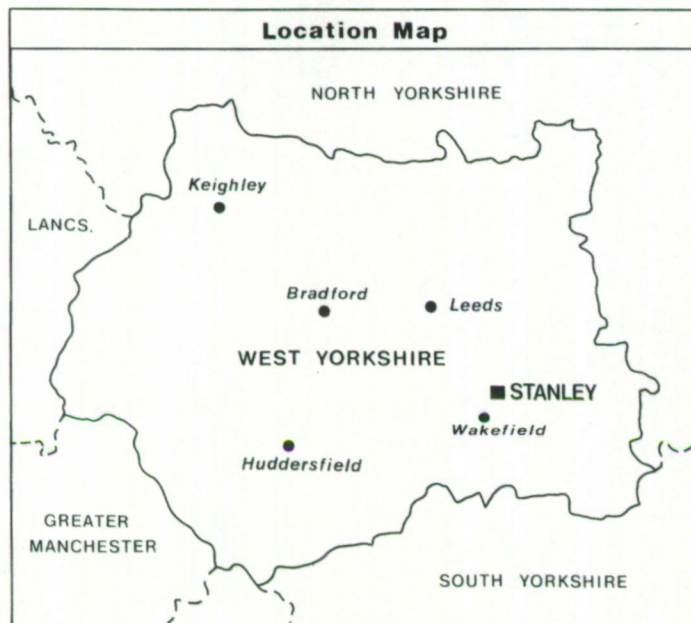


SCALE- 1:7,500



Agricultural Land Classification

Agricultural Land			
Agricultural Grades	Agricultural Land Quality	Area within the site (ha.)	
Grade 1	 Excellent	Nil	
Grade 2	 Very Good	9.6	
Grade 3	 Sub-Grade 3a Good	24.4	
	 Sub-Grade 3b Moderate	18.0	
Grade 4	 Poor	Nil	
Grade 5	 Very Poor	Nil	



Ministry of Agriculture,
Fisheries and Food.

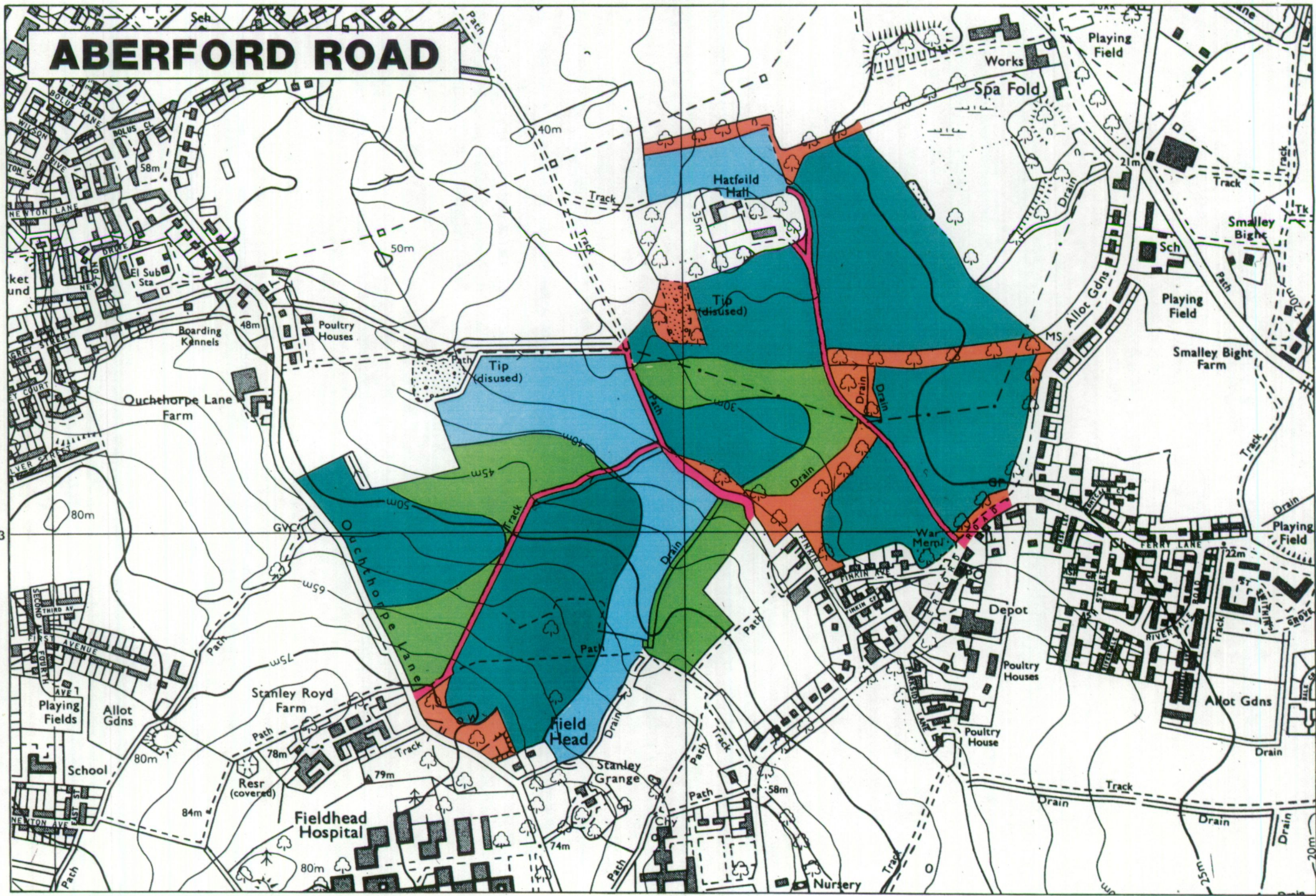
Information compiled by Resource Planning Group,
Farm and Countryside Service, Leeds R.O.
Map produced by Resource Planning Cartographic Unit,
Project Number 42/91
Ordnance Survey maps reproduced with the
permission of the Controller, H.M.S.O.
© Crown Copyright Reserved 1991

SOURCE MAPS

1:10,000

SE 32 SW

ABERFORD ROAD

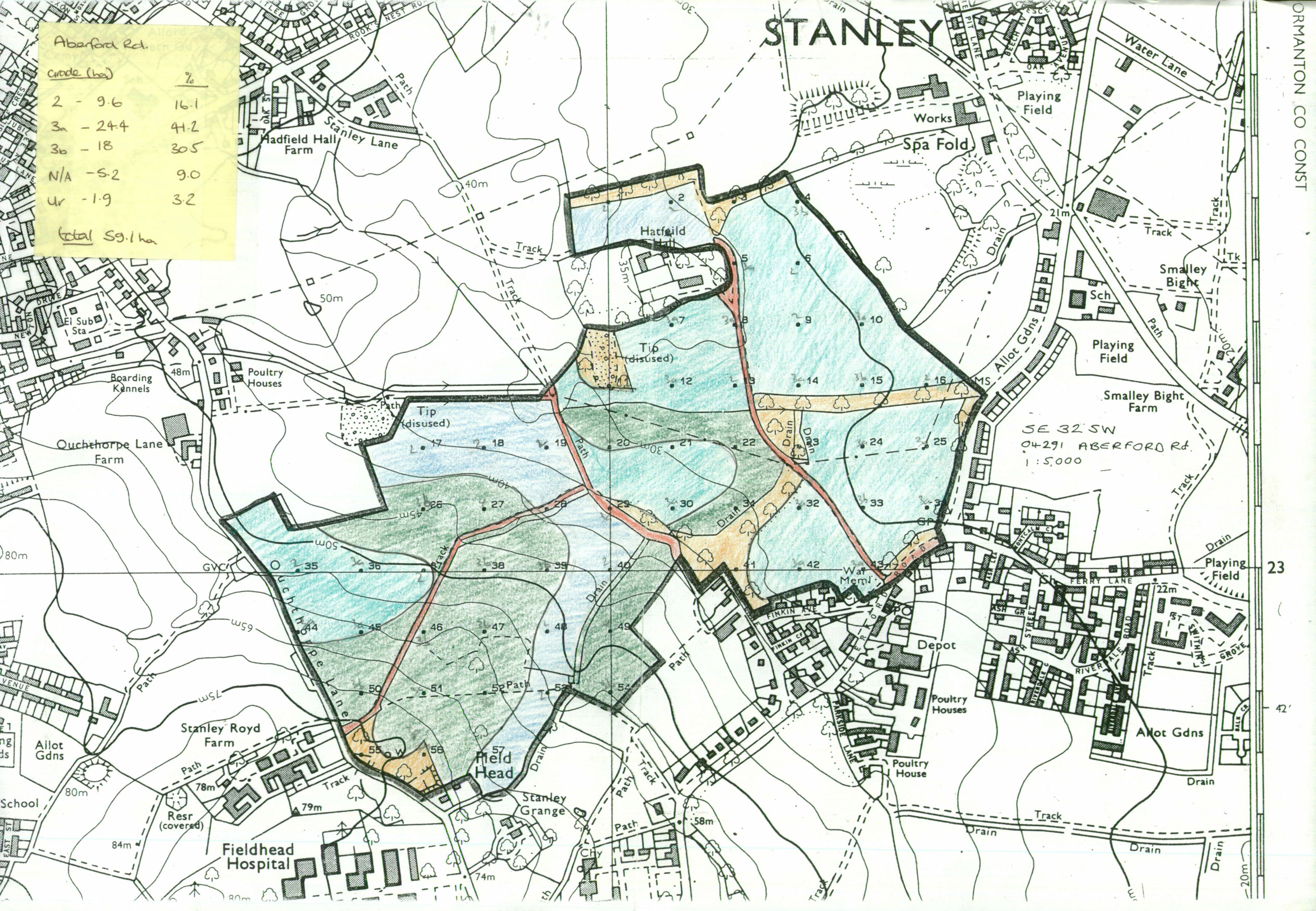


Aberford Rd.

Code (ha)	%
2 - 9.6	16.1
3a - 24.4	41.2
3b - 18	30.5
N/A - 5.2	9.0
Ur - 1.9	3.2

total 59.1 ha

STANLEY



23

42'