







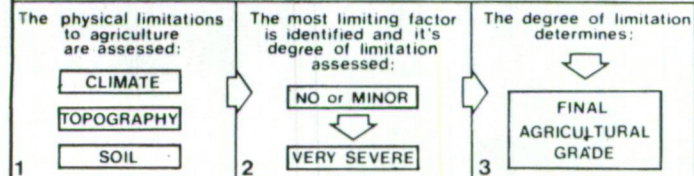
OWSTON PARK, DONCASTER

Proposed Golf Course

Agricultural Land Classification








Agricultural Land			
Agricultural Grades	Agricultural Land Quality	Area within the site (ha.)	
Grade 1	 Excellent	Nil	
Grade 2	 Very Good	14.9	
Grade 3	 Sub-Grade 3a Good	25.9	
	 Sub-Grade 3b Moderate		
Grade 4	 Poor	Nil	
Grade 5	 Very Poor	Nil	

Method of Classifying Agricultural Land



Further details contained in revised Agricultural Land Classification MAFF 1988

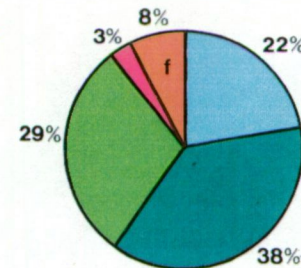
Land in Other Categories

	Area within the site (ha.)
Urban <i>Including housing, industry, commerce, derelict land, sports facilities, transport.</i>	 2.2
Non-agricultural <i>Including golf courses, parks, sports fields, allotments, airfields.</i>	 Nil
Woodland <i>Farm woodland</i>	 5.5
<i>Commercial woodland</i>	 Nil
Agricultural buildings <i>Including glasshouses</i>	 Nil
Open water	 Nil
Land not surveyed	 Nil

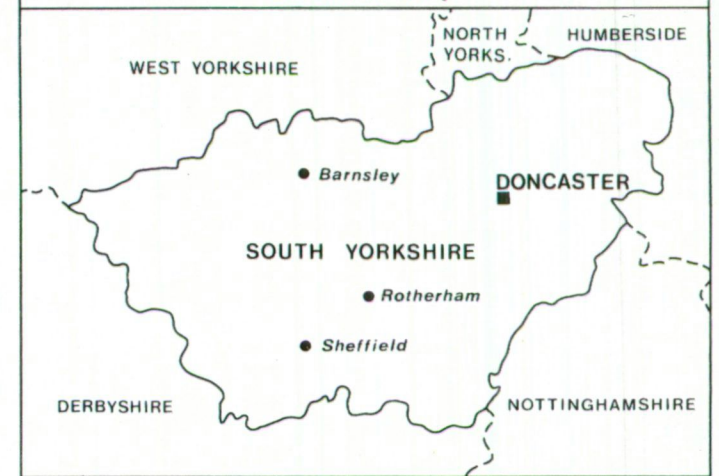
Statistics

Area of Agricultural Land :
60.6 ha.

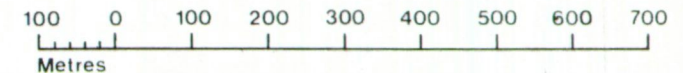
Area of Other Land :
7.7 ha.



Location Map



SCALE-1:10,000



Ministry of Agriculture,
Fisheries and Food.

Information compiled by Resource Planning Group,
Farm and Countryside Service, Leeds R.O.
Map produced by Resource Planning Cartographic Unit,
Project Number 12/90

Ordnance Survey maps reproduced with the
permission of the Controller, H.M.S.O.

© Crown Copyright Reserved 1991

SOURCE MAPS

1:10,000

SE 51 SW | SE 51 SE

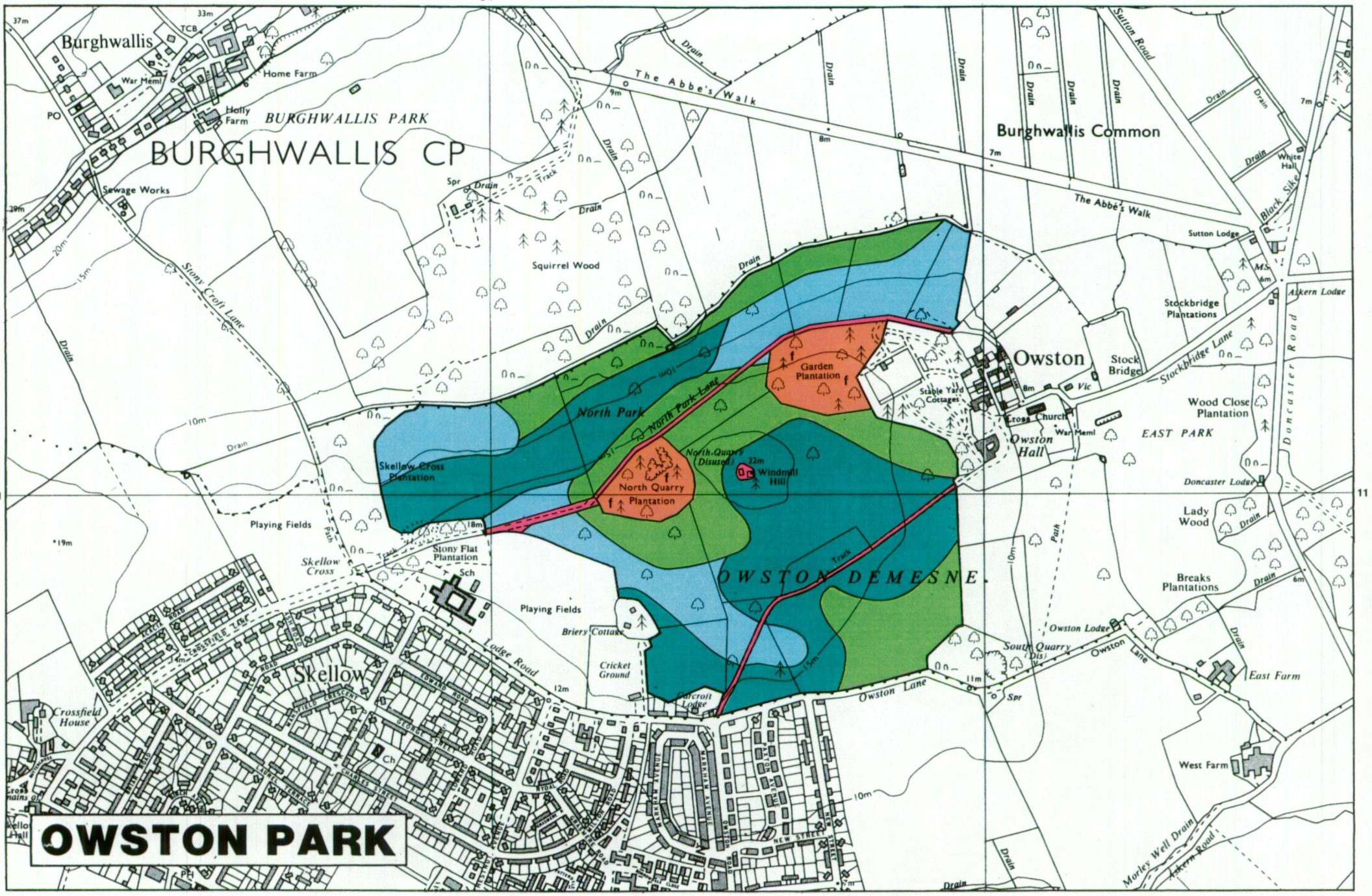
BURGHWALLIS CP

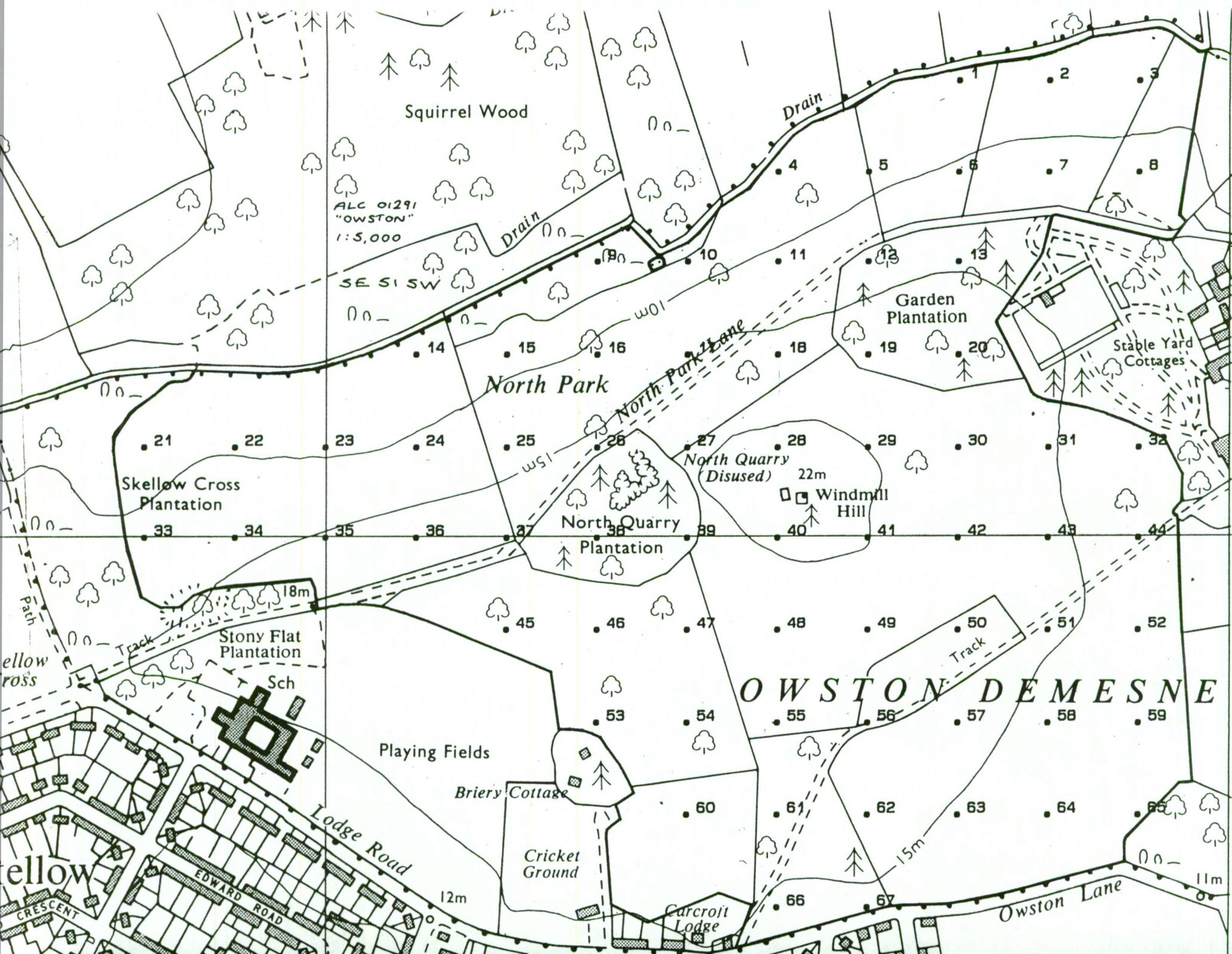
Burghwallis Common

Owston

OWSTON DEMESNE

OWSTON PARK





OWSTON D