



**Agricultural Land Classification**  
Isle of Wight UDP  
Hale Manor Farm, Arreton  
(Minerals)  
**Sample Point Map**


**Legend**

-  Location of soil pit
-  Location of auger sample point

 Boundary of survey area

 Agricultural land not surveyed

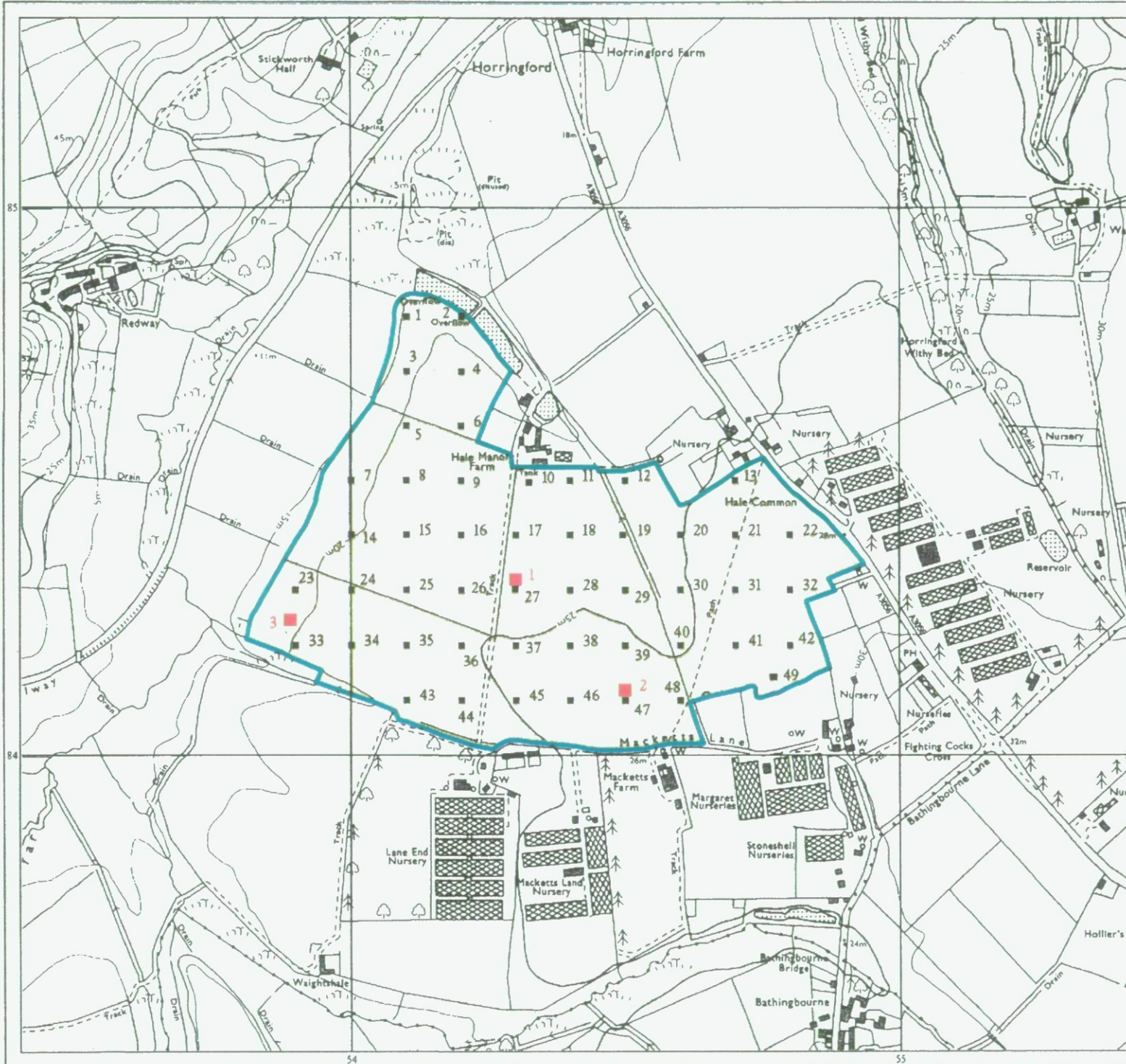
 Other land



Further details contained in MAFF (1988) Agricultural Land Classification of England and Wales - Revised guidelines and criteria for grading the quality of agricultural land. Maff (publications), London SE99 7TP. The information is accurate at base map scale but any enlargement would be misleading. Reproduction in whole or in part by any means is prohibited without the prior permission of MAFF.

Surveyed and drawn by the Resource Planning Team, FRCA, Reading.










Based on the 1982 Ordnance Survey 1:10,000 map with the permission of the Controller of Her Majesty's Stationery Office. Unauthorised reproduction infringes Crown copyright and may lead to prosecution or civil proceedings. MAFF Licence No: GD272361  
Source maps: SZ58NW,NE,SW,SE  
Reference no: 1600/078/97 © Crown Copyright Reserved 1997



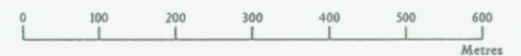


# Agricultural Land Classification Isle of Wight UDP Hale Manor Farm, Arreton (Minerals)

## Legend

Quality	Area (ha)
Grade 1 	Excellent nil
Grade 2 	Very Good 25.1
Grade 3a 	Good 25.6
Grade 3b 	Moderate nil
Grade 4 	Poor nil
Grade 5 	Very Poor nil
	Agricultural land not surveyed nil
	Other land nil
	Site Boundary
Total survey area 50.7	
Total site area 50.7	
* Not present within survey area	

Scale - 1:10,000



Further details contained in MAFF (1988) Agricultural Land Classification of England and Wales - Revised guidelines and criteria for grading the quality of agricultural land. Maff (publications), London SE99 7TP. The information is accurate at base map scale but any enlargement would be misleading. Reproduction in whole or in part by any means is prohibited without the prior permission of MAFF.

Surveyed and drawn by the Resource Planning Team, FRCA, Reading

Based on the 1982 Ordnance Survey 1:10,000 map with the permission of the Controller of Her Majesty's Stationery Office. Unauthorised reproduction infringes Crown copyright and may lead to prosecution or civil proceedings. MAFF Licence No: GD272361  
Source map(s): SZ58NW,NE,SW,SE  
Reference no: 1600/078/97 © Crown Copyright Reserved 1997

