

## Agricultural Land Classification

Isle of Thanet Local Plan

Site 9: Updown Farm, Margate

### Agricultural Land

Grade	Quality	Area(ha)
1	Excellent	nil
2	Very Good	17.1
3a	Good	16.2
3b	Moderate	nil
4	Poor	nil
5	Very Poor	nil

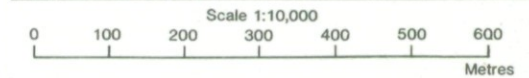
### Other Land Categories

Category	Area (ha)
Urban	nil
Non-Agricultural	nil
Woodland	nil
Agricultural Buildings	nil
Open Water	nil
Not Surveyed	nil

Total agricultural land area 33.3

Total survey area 33.3

\*Grade/category not present within survey area



Further details contained in MAFF (1988) Agricultural Land Classification of England and Wales - Revised guidelines and criteria for grading the quality of agricultural land. MAFF (Publications), London SE99 7TP.

The information is accurate at the base map scale but any enlargement would be misleading.

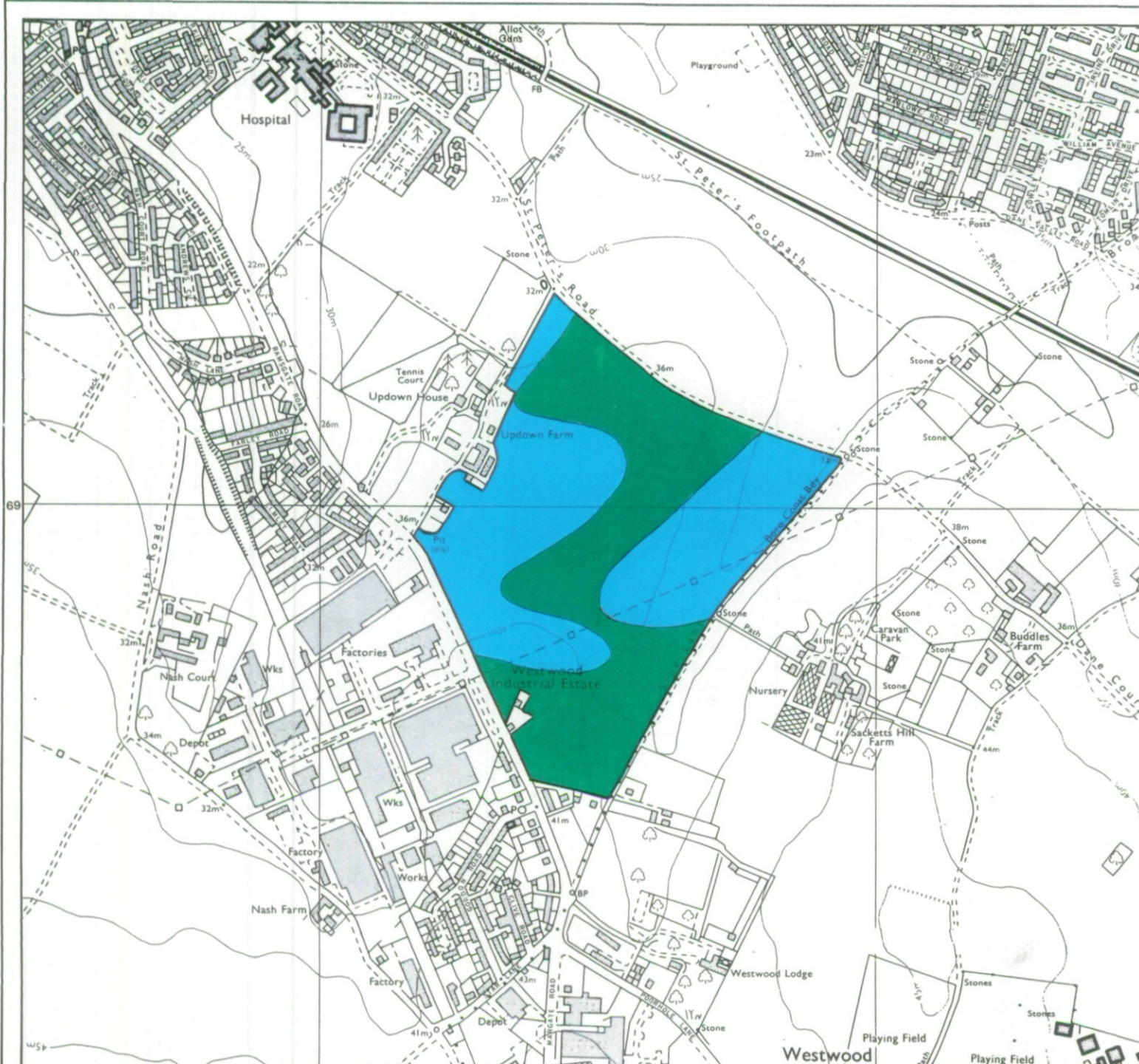
Reproduction in whole or part by any means is prohibited without the prior permission of MAFF.

Surveyed and drawn by the Resource Planning Team, ADAS Statutory Unit, Guildford. Based on the 1979 Ordnance Survey 10,000 map with the permission of the Controller of Her Majesty's Stationery Office.

Source Map(s): TR 36 NE

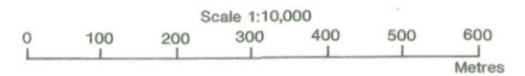
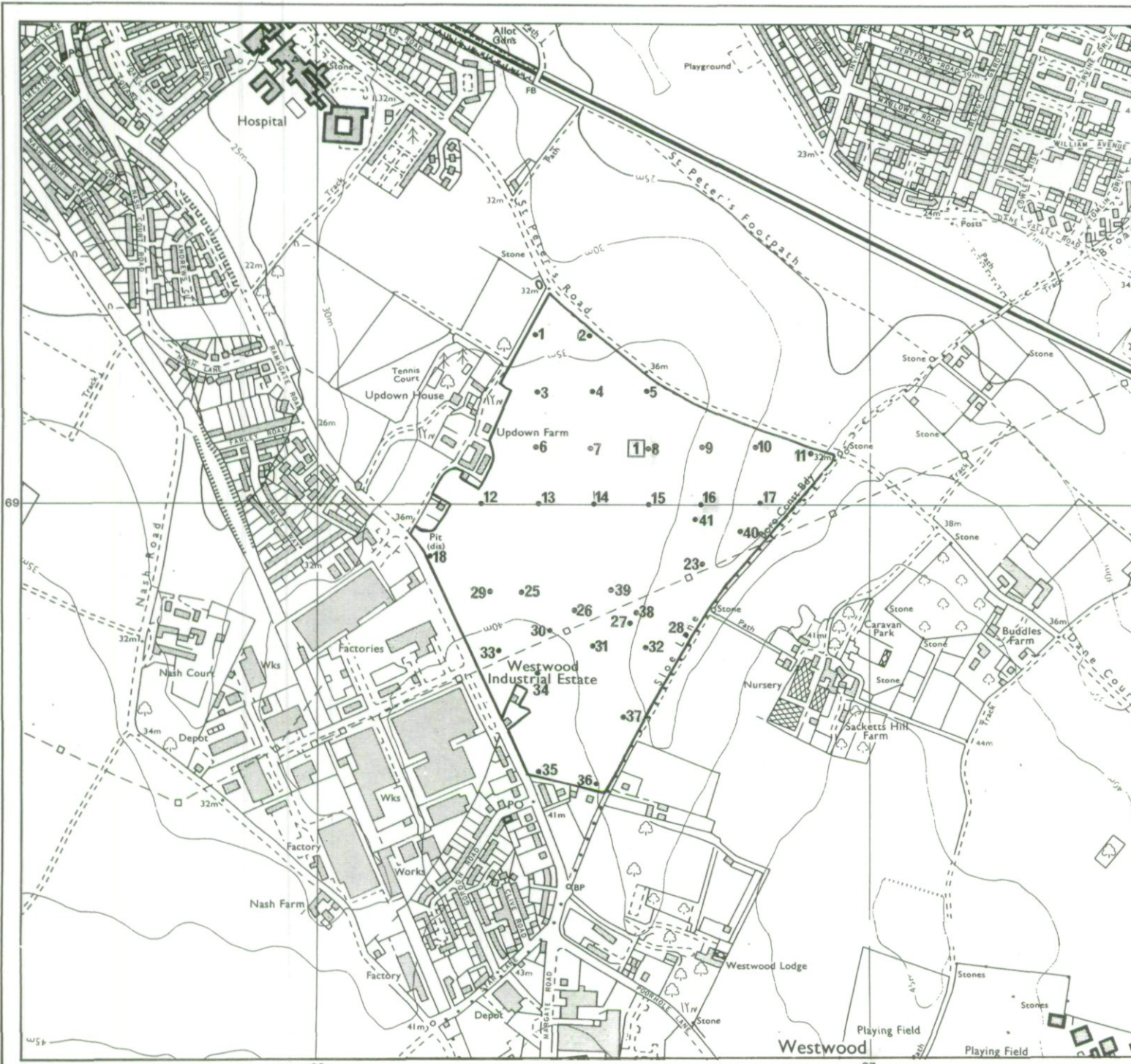
Reference no. 2012/215/94 EL 20/248

© Crown Copyright Reserved 1994



**Location of Auger Borings**  
**Isle of Thanet Local Plan**  
**Site 9: Updown Farm, Margate**

- 5 Auger boring
- 2 Profile pit



The information is accurate at the base map scale but any enlargement would be misleading.

Reproduction in whole or part by any means is prohibited without the prior permission of MAFF.

Surveyed and drawn by the Resource Planning Team, ADAS Statutory Unit, Guildford  
 Based on the 1979 Ordnance Survey 10,000 map with the permission of the  
 Controller of Her Majesty's Stationery Office.

Source Map(s) TR 36 NE  
 Reference no 2012/215/94 EL 20/248 c Crown Copyright Reserved 1994