AGRICULTURAL LAND CLASSIFICATION

BLAKEDOWN, WYRE FOREST LOCAL PLAN

MAFF Ministry of Agriculture Fisheries and Food

AGRICULTURAL LAND

GRADE	LAND QUALITY
1	* EXCELLENT
2	
3a	
3b	MODERATE
4	*
5	* VERY POOR

NON-AGRICULTURAL LAND

LAND PREDOMINANTLY IN URBAN USE	*
OTHER LAND PRIMARILY IN NON-AGRICULTURAL USE	*
WOODLAND	*
AGRICULTURAL BUILDINGS	
OPEN WATER	*
LAND NOT SURVEYED	*

* INDICATES GRADES NOT MAPPED WITHIN THIS SITE

LOCATION

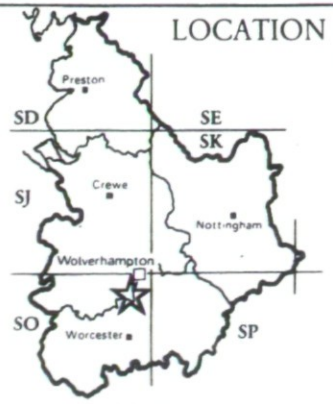

Source Maps SO87NE

STATISTICS

Site Area 26.5 ha

Agricultural Land Area 25.0 ha

PERCENTAGE OF EACH GRADE

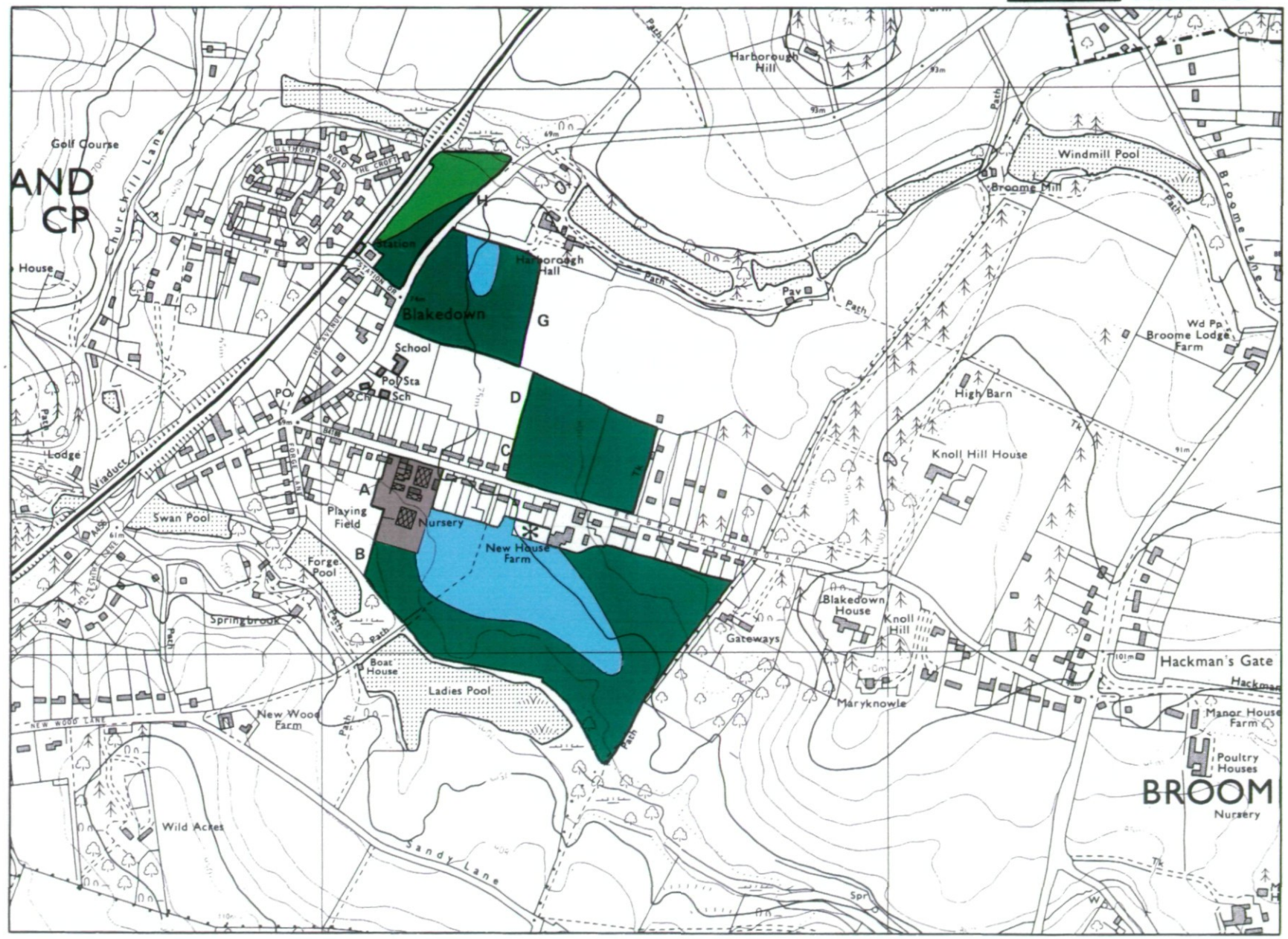

Surveyed by Resource Planning Group

Date Feb.1992 Job No. 006/92 File No. 4FCS/RPG/7622

Map produced by the Cartographic Unit, Farm and Countryside Service, Wolverhampton R.O.

SCALE 1:10000 0 200 400 metres

Ordnance Survey maps reproduced with the permission of the controller, HMSO. ©Crown Copyright Reserved 1992 This map is accurate only at base map scale. Any enlargement would be misleading.

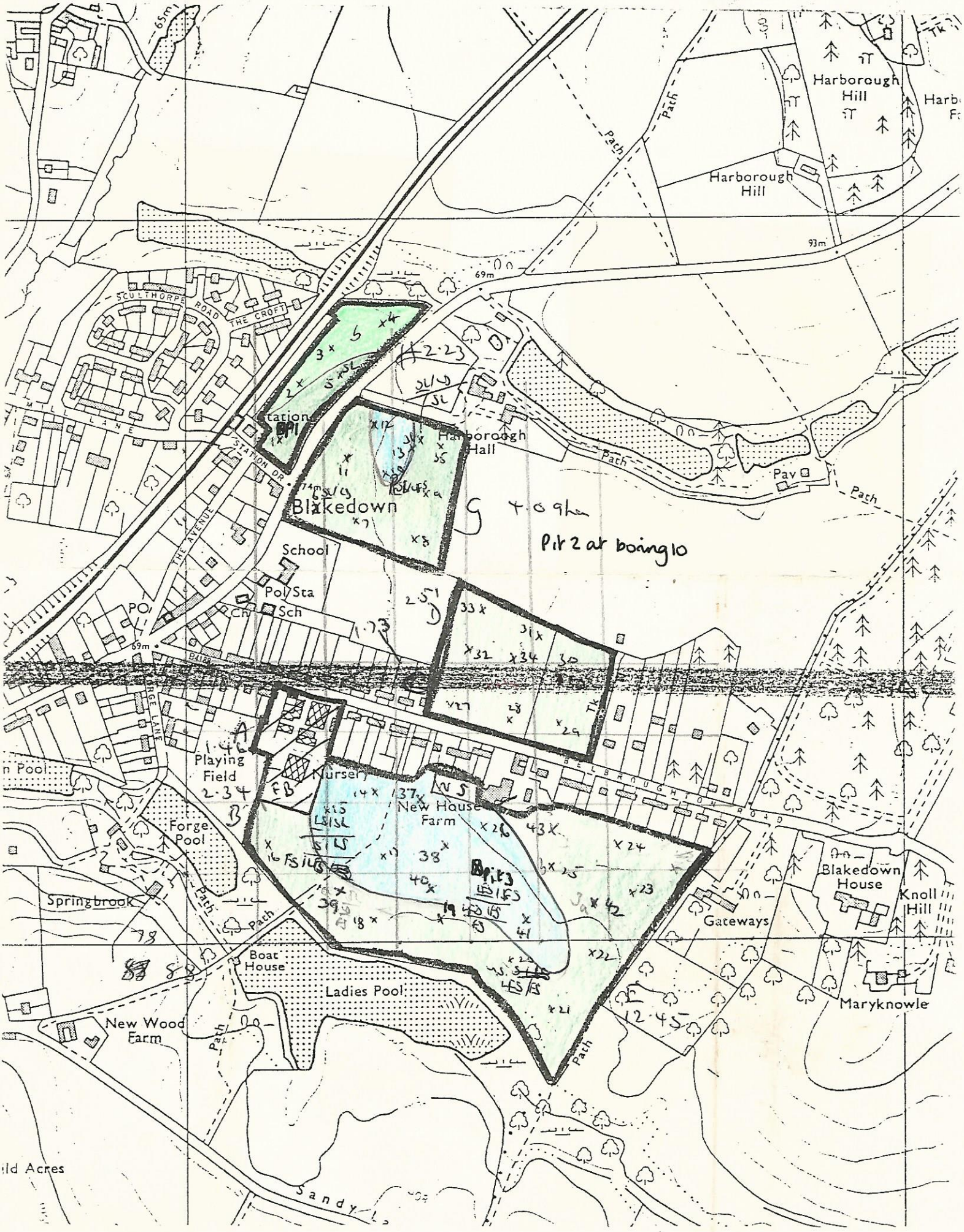
Harborough Hill
Harborough Hill
Path
Path
93m
69m
SCULTHORPE ROAD
THE CROFT
Station
Harborough Hall
Path
Pav
Path
Blakedown
Pit 2 at boing 10
School
Pol Sta
Sch
THE AVENUE
STATION DR
69m
Playing Field
Nursery
New House Farm
ELBOROUGH ROAD
Forge Pool
Springbrook
Path
Path
Boat House
Ladies Pool
New Wood Farm
Path
Path
Gateways
Blakedown House
Knoll Hill
Maryknowle
Sandy La