

Agricultural Land Classification

Winchester District Local Plan
Land at Oliver's Battery

Agricultural Land

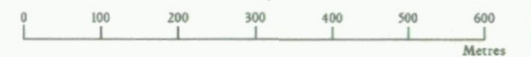
Grade	Quality	Area (ha)
1	Excellent	nil
2	Very Good	nil
3a	Good	16.0
3b	Moderate	40.6
4	Poor	nil
5	Very Poor	nil

Other Land Categories

	Urban	Area (ha) 1.3
	Non-Agricultural	0.5
	Woodland	0.8
	Agricultural Buildings	nil
	Open Water	nil
	Not Surveyed	nil
Total agricultural land area		56.6
Total survey area		59.2

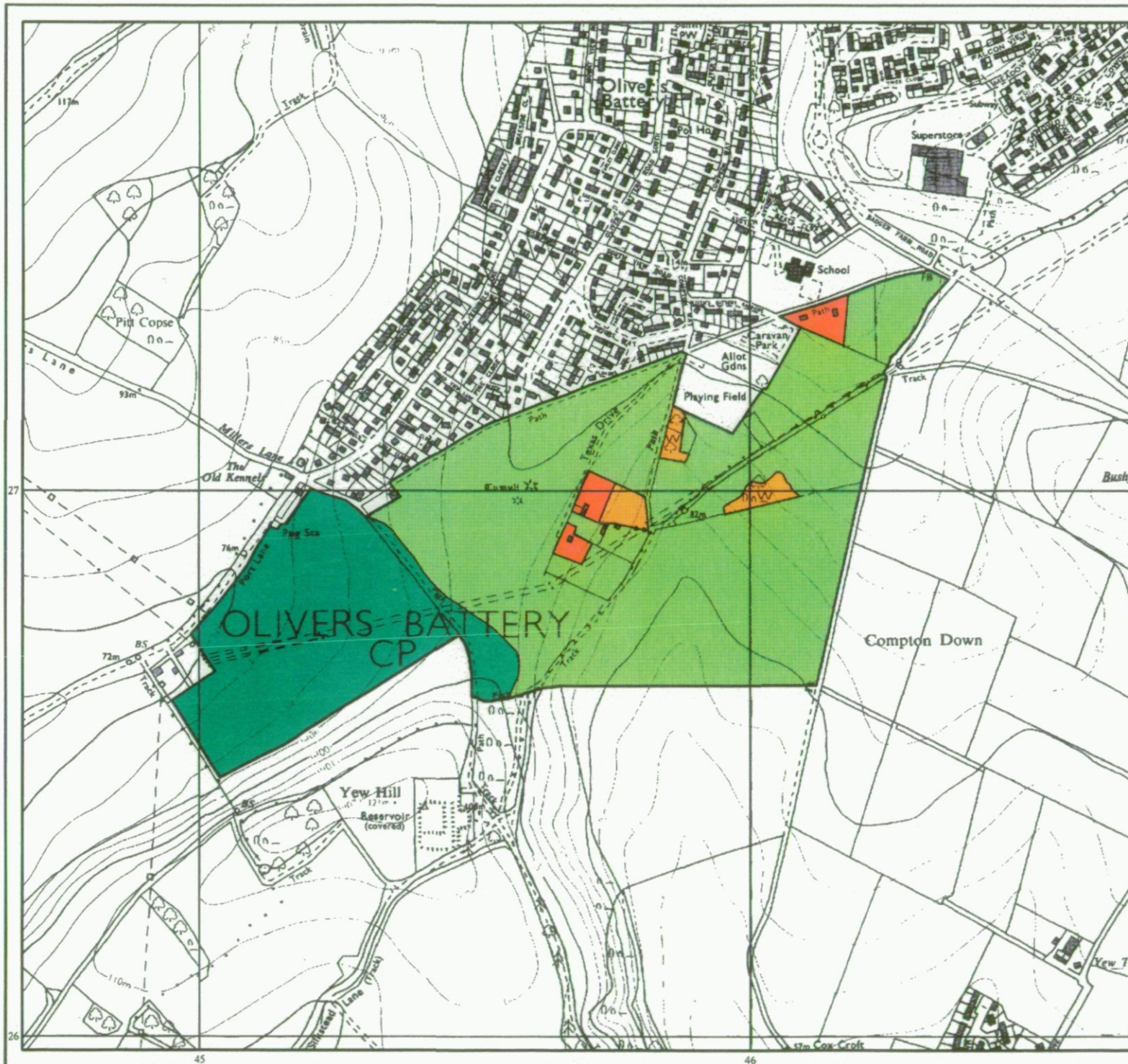
* Grade/category not present within survey area

Scale - 1:10,000



Further details contained in MAFF (1988) Agricultural Land Classification of England and Wales - Revised guidelines and criteria for grading the quality of agricultural land. MAFF (Publications), London SE99 7TP. The information is accurate at the base map scale but any enlargement would be misleading. Reproduction in whole or in part by any means is prohibited without the prior permission of MAFF.

Surveyed & drawn by the Resource Planning Team, ADAS Statutory Unit Guildford
Based on the 1990 Ordnance Survey 1:10,000 map with the permission of the Controller of Her Majesty's Stationery Office. Unauthorised reproduction infringes Crown copyright and may lead to prosecution or civil proceedings.
Source Map(s): SU42NE MAFF Licence No: GD272361
Reference no. 1513/058/95 ©Crown Copyright Reserved 1995




Agricultural Land Classification

Winchester District Local Plan
Land at Oliver's Battery


SAMPLE POINT MAP

- LOCATION OF SOIL PIT
- ¹ LOCATION OF AUGER SAMPLE POINT



AREA OF SURVEY

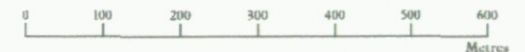
Other Land Categories

	Urban	Area (ha) 1.3
	Non-Agricultural	0.5
	Woodland	0.8
	Agricultural Buildings	nil
	Open Water	nil
	Not Surveyed	nil

Total agricultural land area 56.6
Total survey area 59.2

* Grade/category not present within survey area

Scale - 1:10,000



Further details contained in MAFF (1988) Agricultural Land Classification of England and Wales - Revised guidelines and criteria for grading the quality of agricultural land. MAFF (Publications), London SE99 7TP. The information is accurate at the basic map scale but any enlargement would be misleading. Reproduction in whole or in part by any means is prohibited without the prior permission of MAFF.

Surveyed & drawn by the Resource Planning Team, ADAS Statutory Unit Guildford
Based on the 1990 Ordnance Survey 1:10,000 map with the permission of the Controller of Her Majesty's Stationery Office. Unauthorised reproduction infringes Crown copyright and may lead to prosecution or civil proceedings.

Source Map/sh: SU42NF
Reference no. 153/058/95

MAFF Licence No: GD272361
© Crown Copyright Reserved 1995

