


MAFF Ministry of Agriculture Fisheries and Food

Agricultural Land Classification

Thorntree OCCS

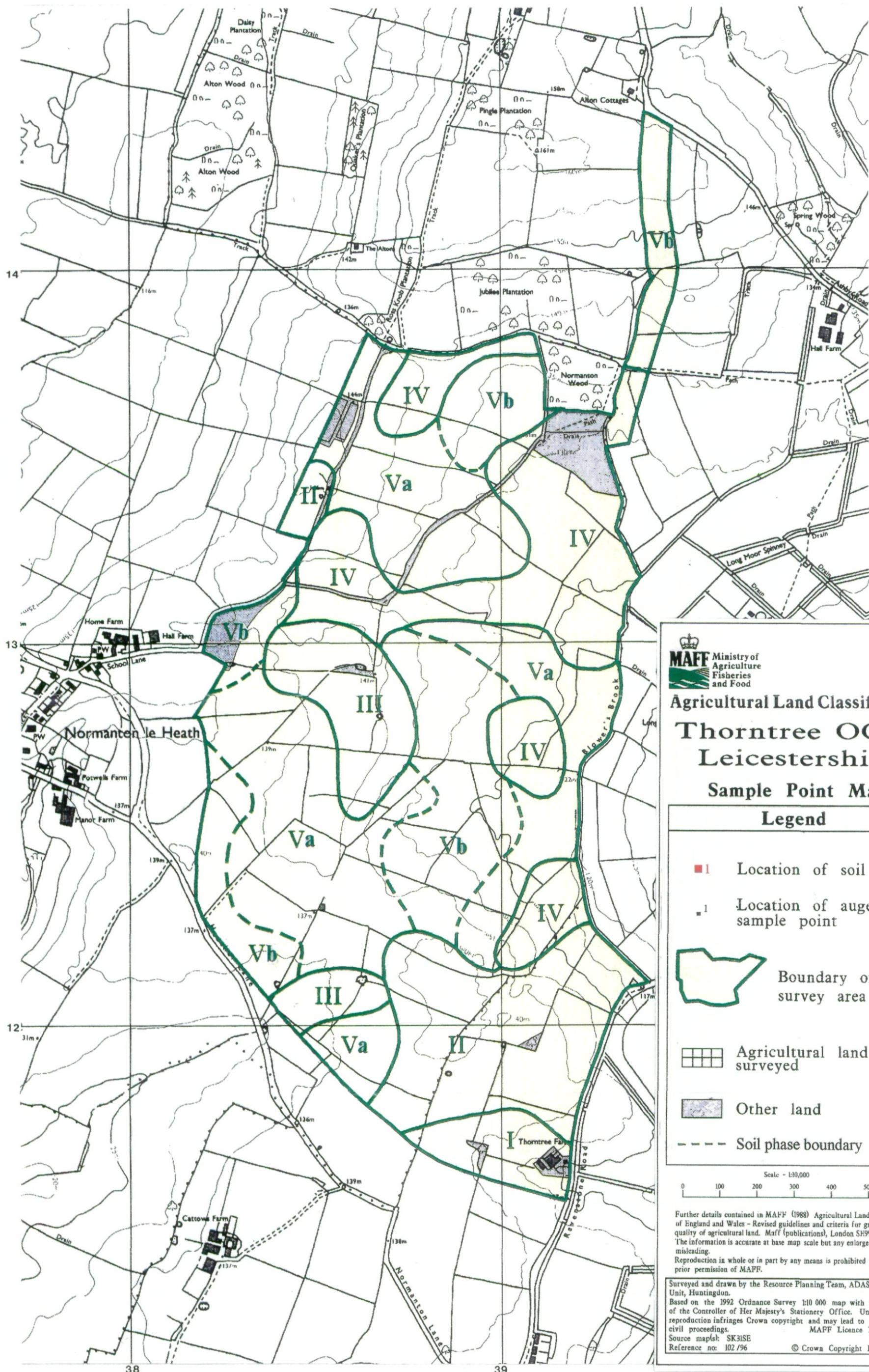
Leicestershire

Legend		
	Quality	Area (ha)
Grade 1	Excellent	nil
Grade 2	Very Good	43.4
Grade 3a	Good	92.9
Grade 3b	Moderate	55.0
Grade 4	Poor	nil
Grade 5	Very Poor	nil
	Agricultural land not surveyed	nil
	Other land	8.2
	Boundary of survey area	
Total agricultural land area		191.3
Total survey area		199.5
* Not present within survey area		



Further details contained in MAFF (1988) Agricultural Land Classification of England and Wales - Revised guidelines and criteria for grading the quality of agricultural land. MAFF (publications), London SE99 7TP. The information is accurate at base map scale but any enlargement would be misleading. Reproduction in whole or in part by any means is prohibited without the prior permission of MAFF.

Surveyed and drawn by the Resource Planning Team, ADAS Statutory Unit, Huntingdon. Based on the 1992 Ordnance Survey 1:10 000 map with the permission of the Controller of Her Majesty's Stationery Office. Unauthorised reproduction infringes Crown copyright and may lead to prosecution or civil proceedings. MAFF Licence No: GD272361. Source map(s): SK 31SE. Reference no: 102/796. © Crown Copyright Reserved 1996.



MAFF Ministry of Agriculture Fisheries and Food

Agricultural Land Classification


Thorntree OCCS

Leicestershire

Sample Point Map

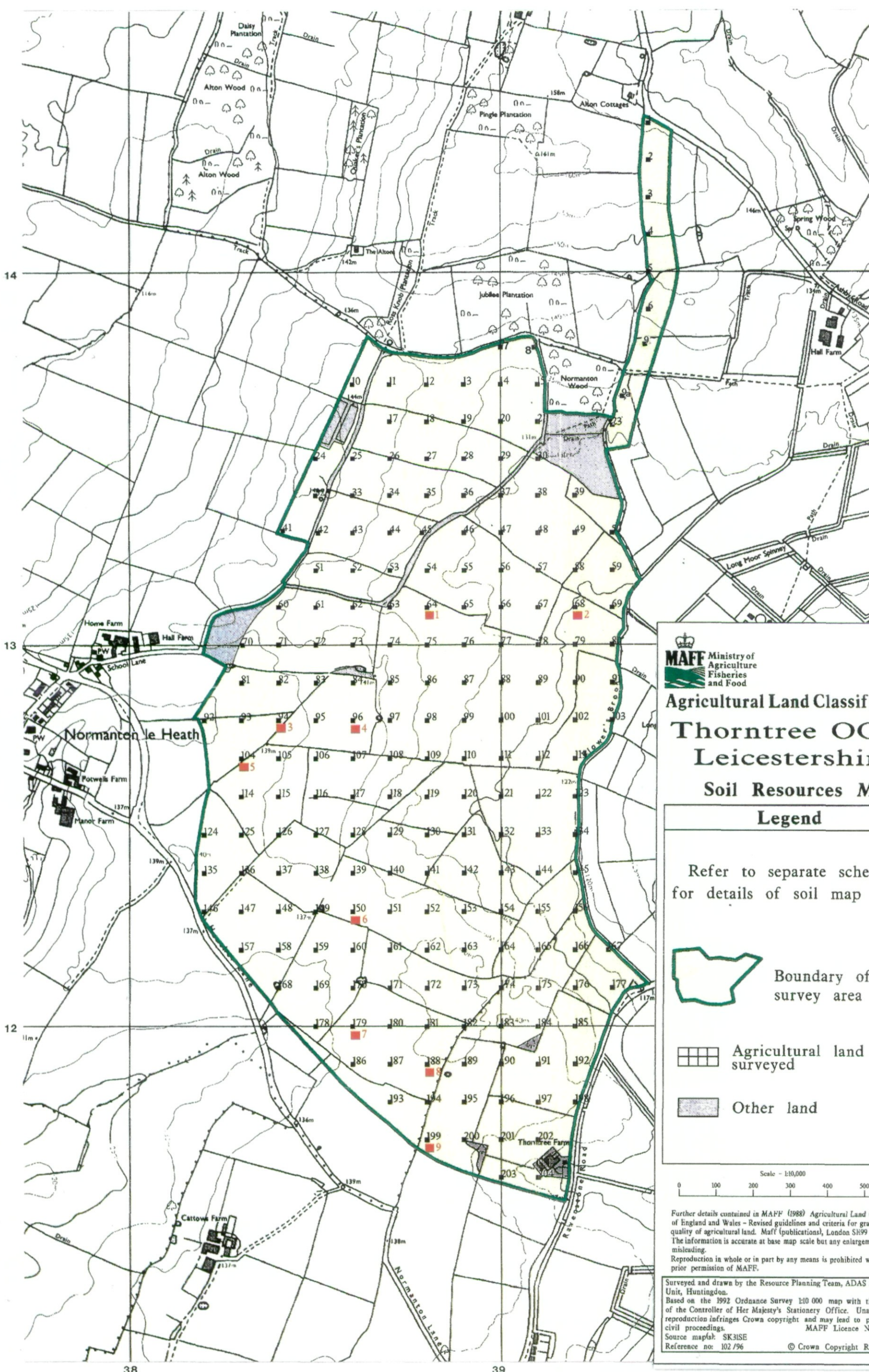
Legend

- 1 Location of soil pit
- 1 Location of auger sample point
- Boundary of survey area
- Agricultural land not surveyed
- Other land
- Soil phase boundary



Further details contained in MAFF (1988) Agricultural Land Classification of England and Wales - Revised guidelines and criteria for grading the quality of agricultural land. Maff (publications), London SE99 7TP. The information is accurate at base map scale but any enlargement would be misleading. Reproduction in whole or in part by any means is prohibited without the prior permission of MAFF.

Surveyed and drawn by the Resource Planning Team, ADAS Statutory Unit, Huntingdon. Based on the 1992 Ordnance Survey 1:10 000 map with the permission of the Controller of Her Majesty's Stationery Office. Unauthorised reproduction infringes Crown copyright and may lead to prosecution or civil proceedings. MAFF Licence No: GD272361 Source maps: SK3ISE Reference no: 102/96 © Crown Copyright Reserved 1996



**Agricultural Land Classification
Thorntree OCCS
Leicestershire
Soil Resources Map**


Legend

Refer to separate schedule for details of soil map units

 Boundary of survey area

 Agricultural land not surveyed

 Other land



Further details contained in MAFF (1988) *Agricultural Land Classification of England and Wales - Revised guidelines and criteria for grading the quality of agricultural land*. Maff (publications), London SK99 71P. The information is accurate at base map scale but any enlargement would be misleading.

Reproduction in whole or in part by any means is prohibited without the prior permission of MAFF.

Surveyed and drawn by the Resource Planning Team, ADAS Statutory Unit, Huntingdon. Based on the 1992 Ordnance Survey 1:10 000 map with the permission of the Controller of Her Majesty's Stationery Office. Unauthorised reproduction infringes Crown copyright and may lead to prosecution or civil proceedings. MAFF Licence No: GD272361 Source maps: SK3ISE Reference no: 102/96 © Crown Copyright Reserved 1996