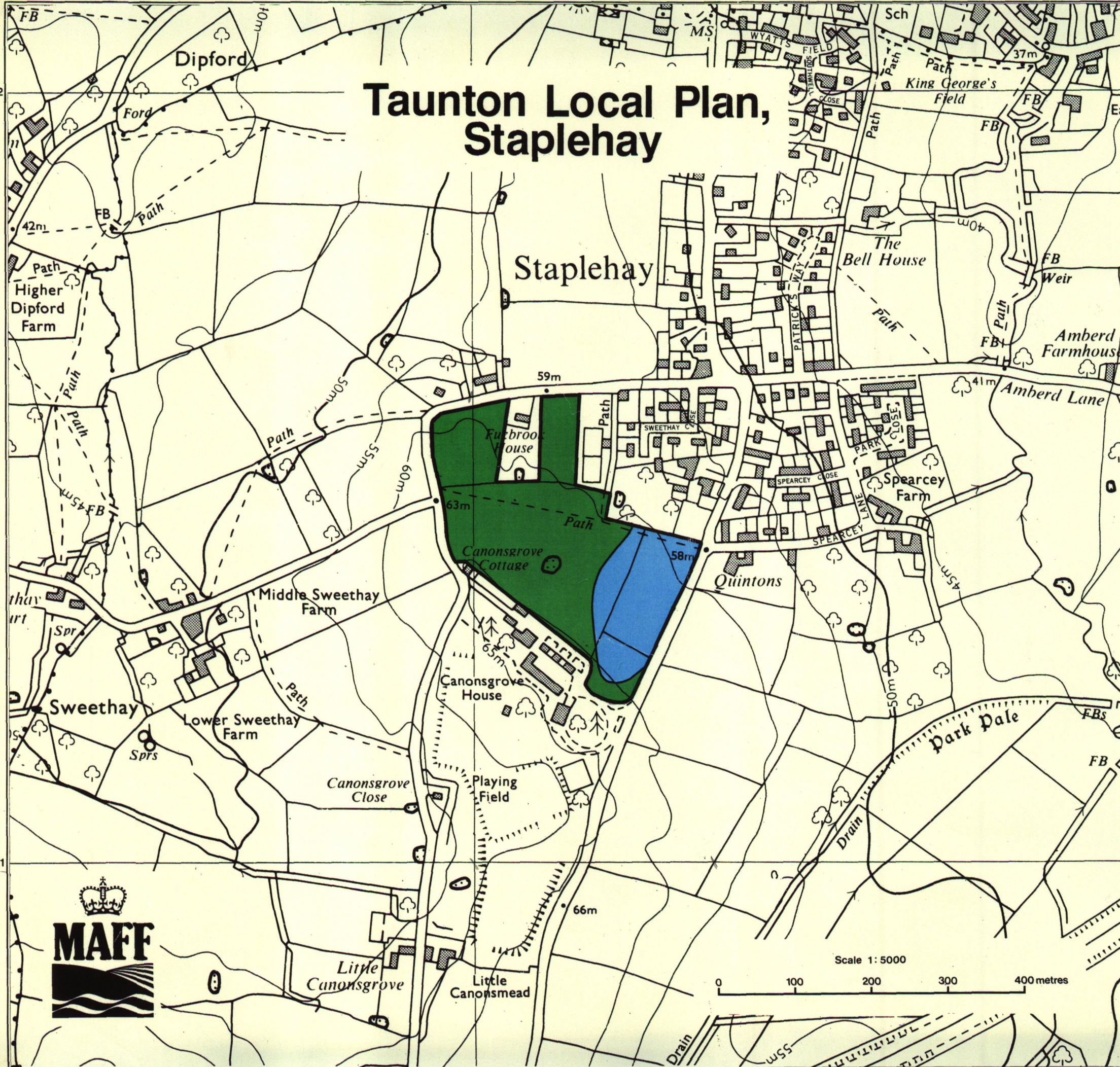


# Taunton Local Plan, Staplehay



### Agricultural Land

ALC grade	Agricultural land quality	Degree of limitation
Grade 1	Excellent	None or very minor
Grade 2	Very good	Minor
Grade 3a	Good	Moderate
Grade 3b	Moderate	Moderate to severe
Grade 4	Poor	Severe
Grade 5	Very poor	Very severe

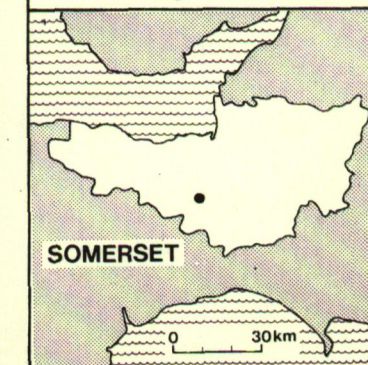
### Other Land Categories

Urban	*	Agricultural buildings	*
Non-agricultural	*	Open water	*
Woodland	*W	Not surveyed	*

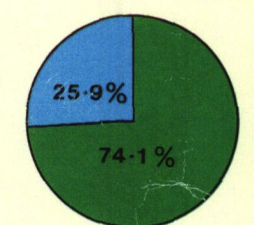
\*Grade/Category not present within survey area

Further details contained in revised  
 Agricultural Land Classification, M.A.F.F. 1988.

### Survey Location



### Survey Statistics



Survey area 6.95 ha  
 Agricultural land area 6.95 ha

The information is accurate at the base map scale  
 but any enlargement would be misleading.

Reproduction in whole or in part by any means is prohibited  
 without the prior permission of M.A.F.F.

Surveyed by the Resource Planning Group Feb 1989. Map produced by the  
 Cartographic Unit, Farm and Countryside Service, M.A.F.F. Bristol.  
 Ref.no. 18/89f

Based upon the 1982 Ordnance Survey 1:10000 map with the permission of  
 The Controller of Her Majesty's Stationery Office, Crown Copyright Reserved.

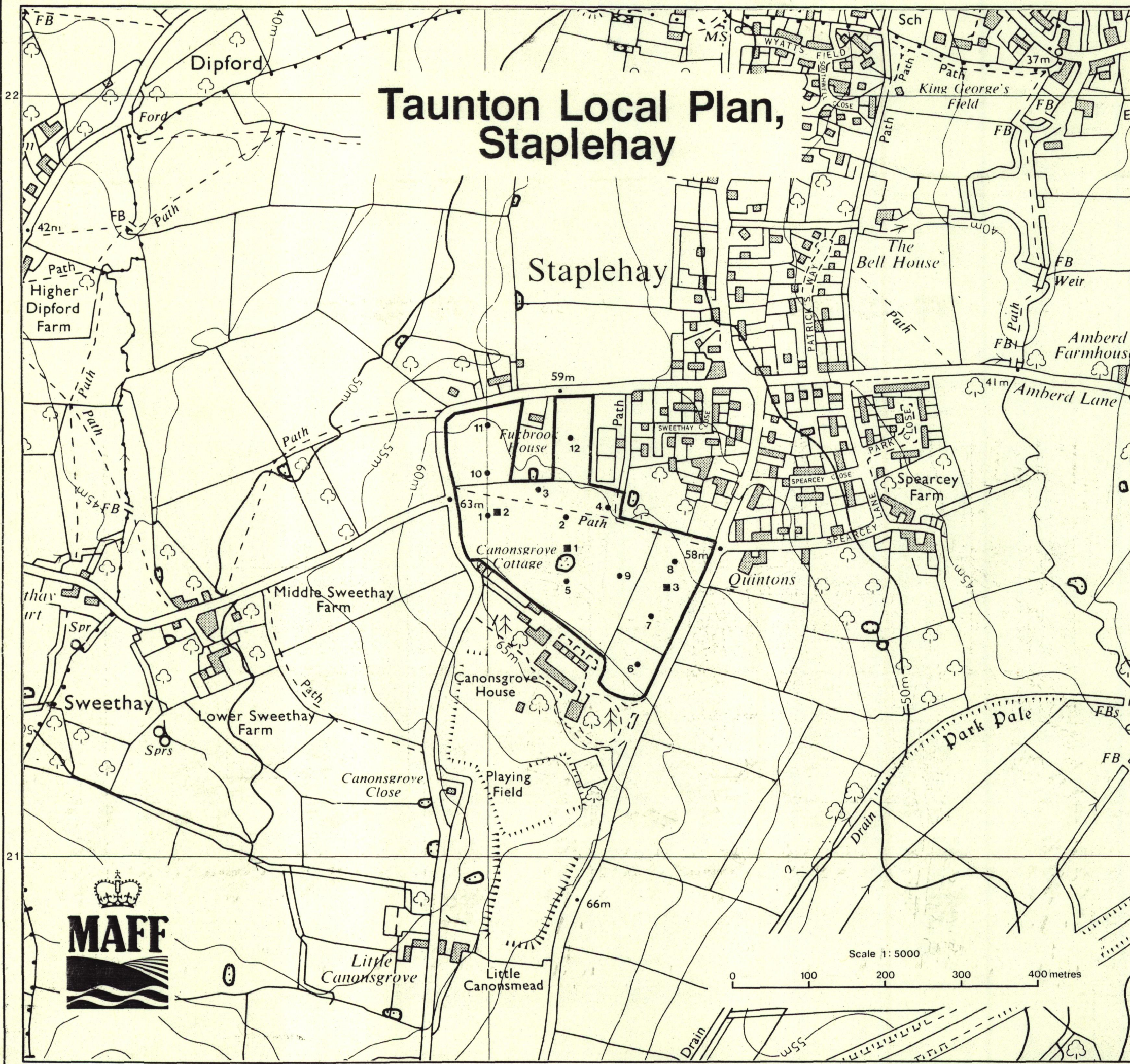
© Crown Copyright Reserved 1989



Taunton Local Plan  
 Staplehay  
 Somerset  
 4/89



# Taunton Local Plan, Staplehay

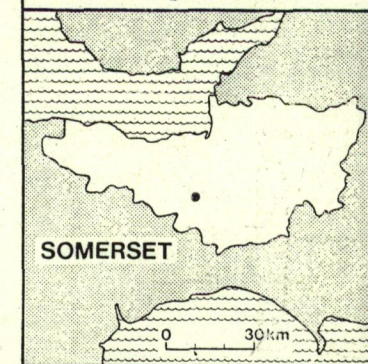


## Auger Sample Points

■ 1-3	Location of soil pits
● 1-12	Location of sample points (Details contained in separate schedule)
Urban	* Agricultural buildings
Non-agricultural	* Open water
Woodland	* W Not surveyed

\*Grade/Category not present within survey area

## Survey Location



The information is accurate at the base map scale but any enlargement would be misleading.

Reproduction in whole or in part by any means is prohibited without the prior permission of M.A.F.F.

Surveyed by the Resource Planning Group Feb 1989. Map produced by the Cartographic Unit, Farm and Countryside Service, M.A.F.F., Bristol. Ref.no. 13/89

Based upon the 1982 Ordnance Survey 1:10 000 map with the permission of The Controller of Her Majesty's Stationery Office, Crown Copyright Reserved.

© Crown Copyright Reserved 1989



Taunton L.P. Staplehay  
 SOMERSET  
 4/89