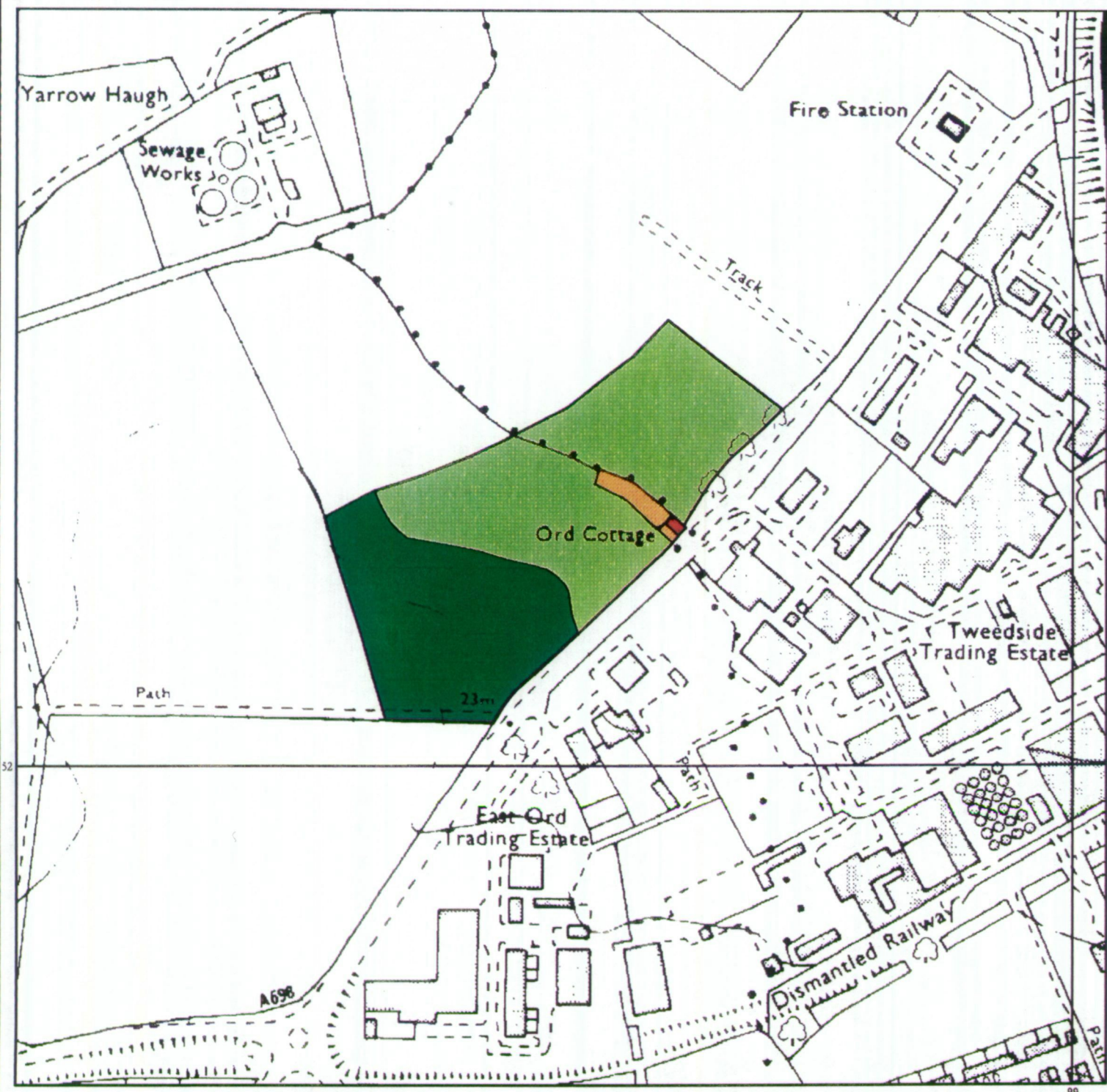


Agricultural Land Classification
BERWICK-UPON-TWEED
BOROUGH LOCAL PLAN
Land at Berwick



Agricultural Land


Grade	Quality	Area (ha)
1	Excellent	Nil
2	Very Good	Nil
3a	Good	2.80
3b	Moderate	4.10
4	Poor	Nil
5	Very Poor	Nil

Other Land Categories

Category	Area (ha)
Urban	0.02
Non-Agricultural	0.10
Woodland	Nil
Agricultural Buildings	Nil
Open Water	Nil
Not Surveyed	Nil

Total agricultural land area 6.90
Total survey area 7.02

* Grade/category not present within survey area

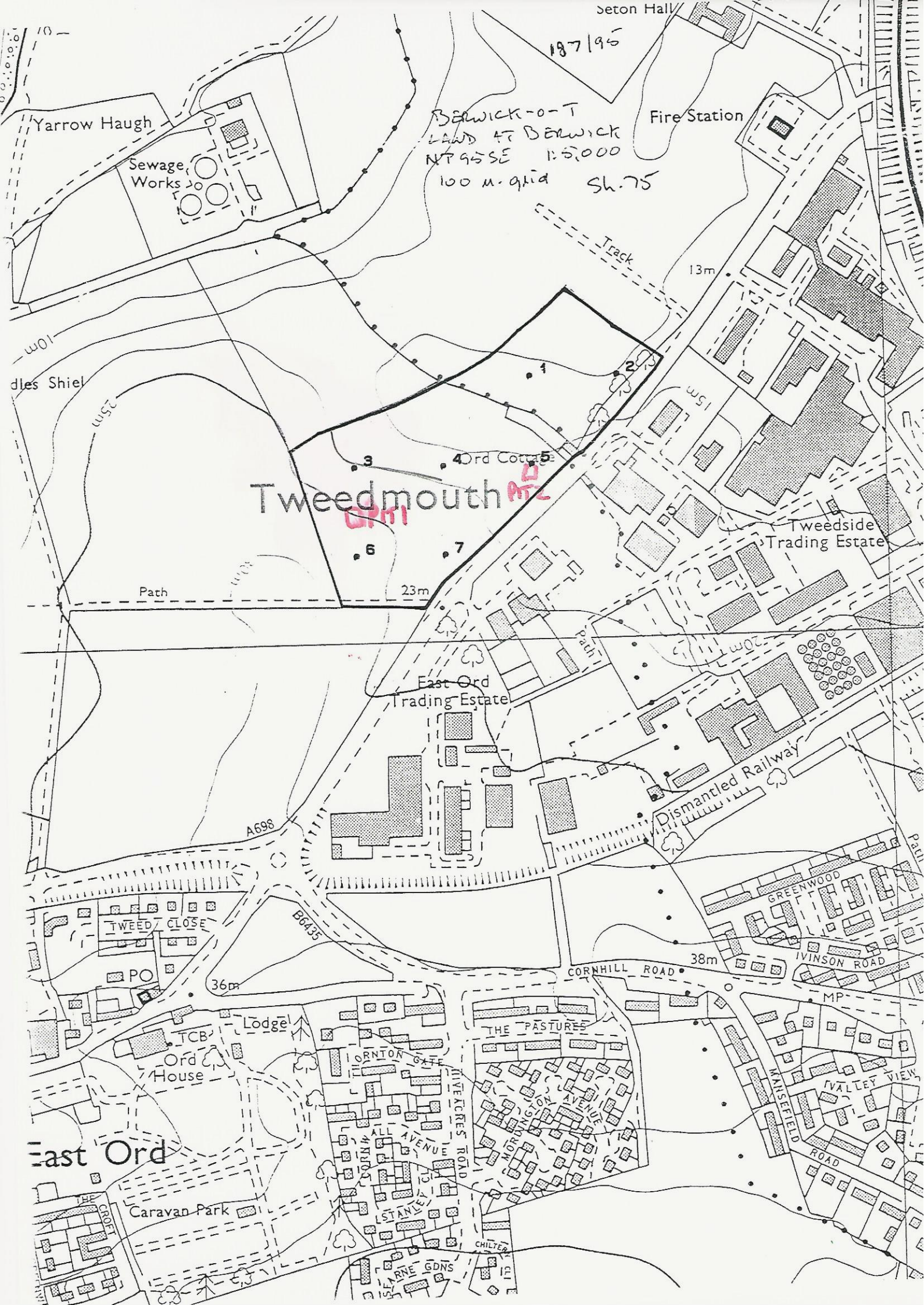


Further details contained in MAFF (1988) Agricultural Land Classification of England and Wales - Revised guidelines and criteria for grading the quality of agricultural land. MAFF (Publications), London SE99 7TP.

The information is accurate at the base map scale but any enlargement would be misleading.

Reproduction in whole or in part by any means is prohibited without the prior permission of MAFF.

Surveyed and drawn by the Resource Planning Team, ADAS Statutory Unit Leeds
Based on the 1987 Ordnance Survey 1:50,000 map with the permission of the Controller of Her Majesty's Stationery Office.
Source Mapfile: NT 95 SE.
Reference no. 187 795 © Crown Copyright Reserved 1995



187/95

Seton Hall

Yarrow Haugh

Sewage Works

BERWICK-0-T
LAND AT BERWICK
NPG5SE 1:5,000
100 m. grid Sh. 75

Fire Station

Track

13m

dles Shiel

Tweedmouth

APL

4 Ord Cottages

Tweedside Trading Estate

Path

23m

East Ord Trading Estate

Dismantled Railway

A698

B6435

CORNHILL ROAD

38m

TWEED CLOSE

PO

36m

Lodge

TCB
Ord House

THE PASTURES

LORNTON GATE

East Ord

Caravan Park

IVY ACRES ROAD

COOPERS AVENUE

STANLEY

WARNE GDN'S

CHILTER

MORNINGTON AVENUE

GREENWOOD

IVINSON ROAD

MP

MANSEFIELD ROAD

VALLEY VIEW