












Agricultural Land Classification Proposed Mineral Extraction Block Fen, Mepal, Cambs



AGRICULTURAL LAND

Agricultural Grades Agricultural Land Quality

Grade 1		Very high   Very low
Grade 2		
Grade 3	a 	
	b 	
Grade 4		
Grade 5		

Disturbed		Agricultural Buildings	
		Unsurveyed	

NON AGRICULTURAL LAND

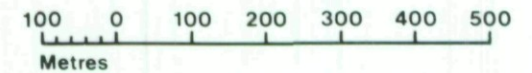
Land predominantly in urban use	
Other land primarily in non-agricultural use	

* Land in this category does not occur on this map

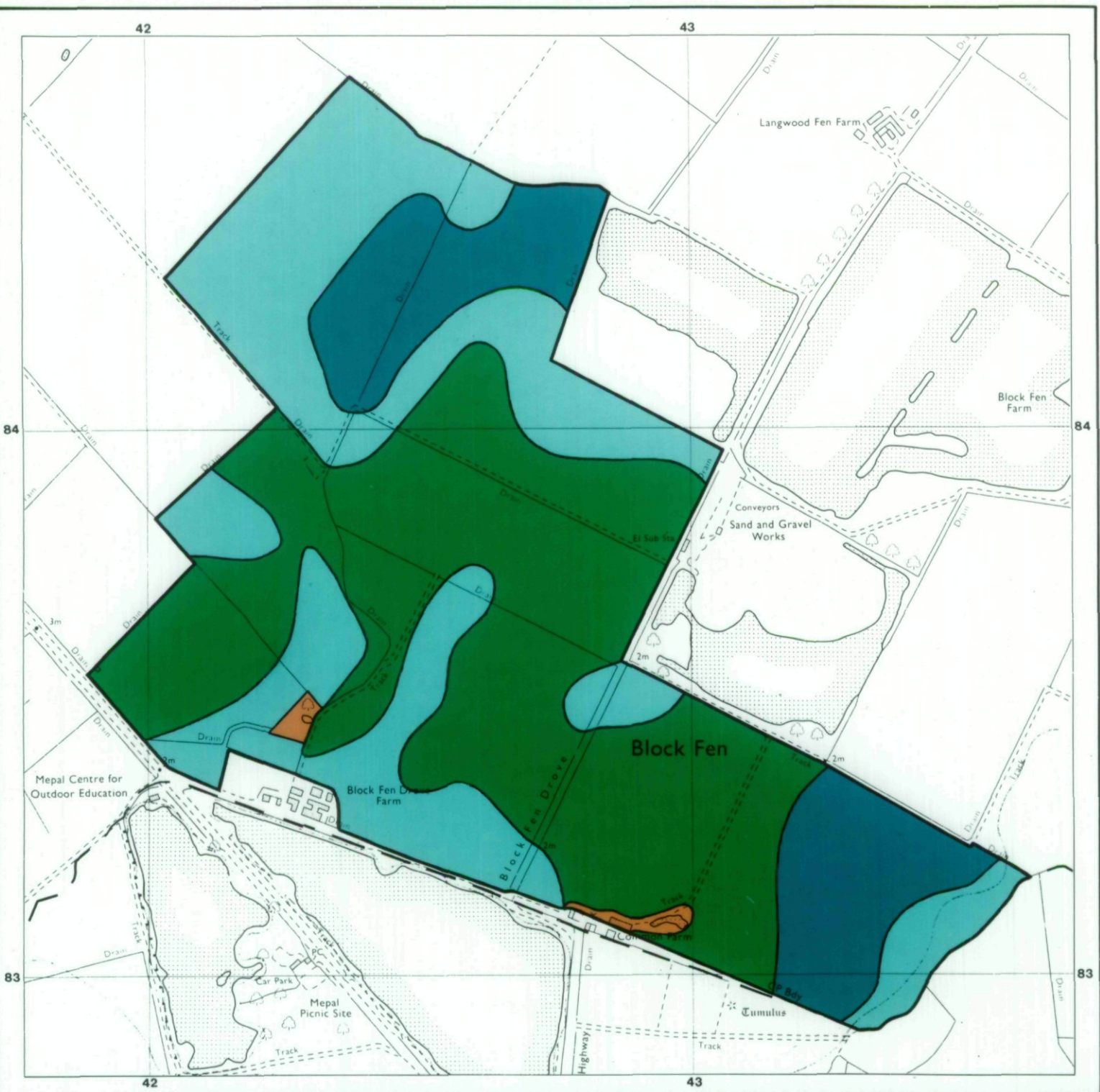
SOURCE MAPS Base maps taken from the O.S. 1:10000
Sheets TL 48 SW

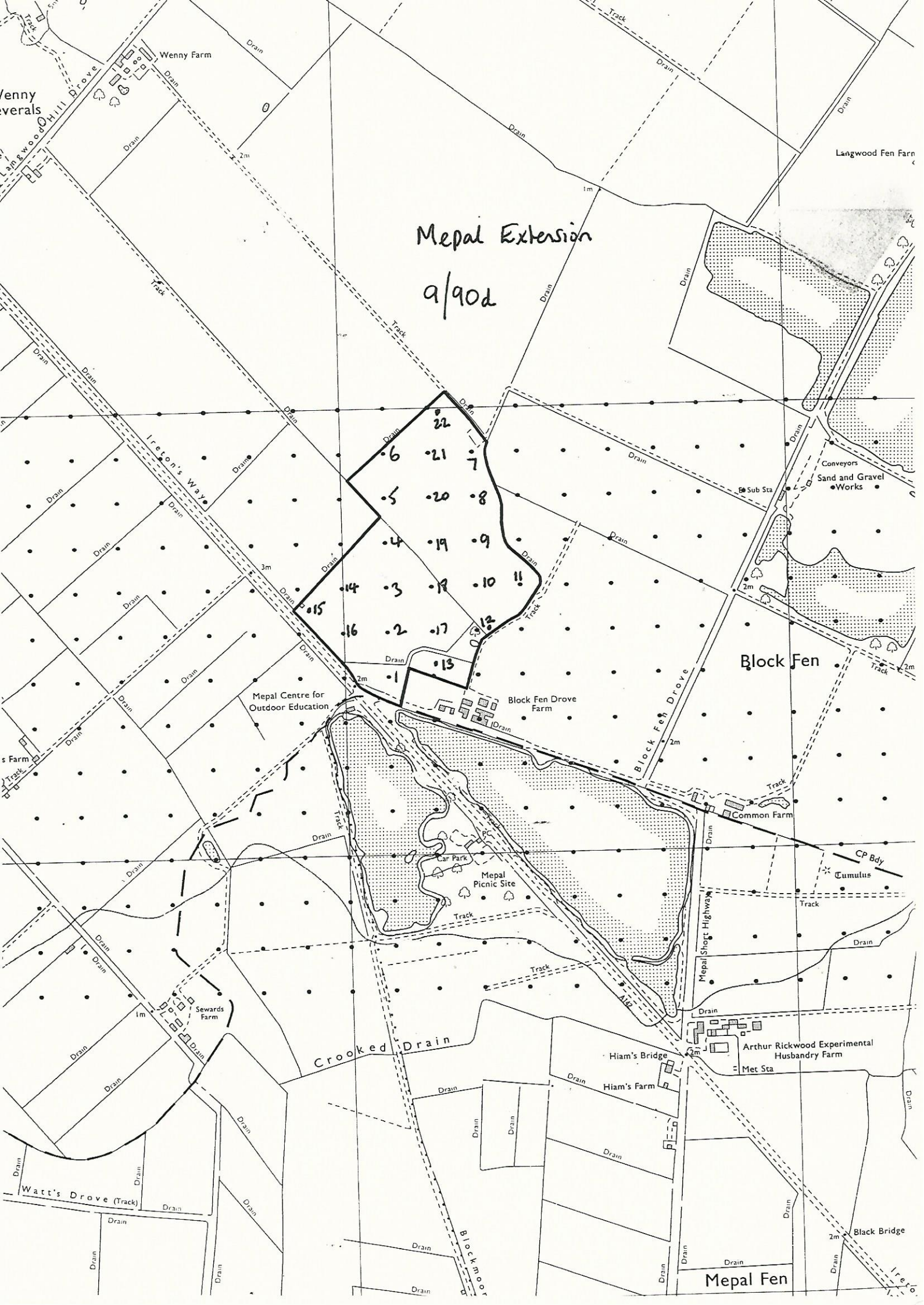
This map is accurate only at the scale shown.
Any enlargement could be misleading

Scale 1:10 000

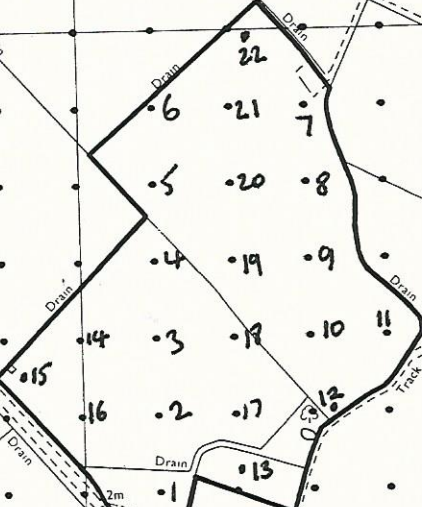


Drawn by the Cartographic Unit,
Farm & Countryside Service
Cambridge.Ref.
Ordnance Survey maps reproduced
with the permission of the Controller,
H.M.S.O.
© Crown Copyright reserved 1990





Mepal Extension
9/90d




Block Fen

Mepal Fen

Proposed Mineral Extraction Block Fen, Mepal, Cambs

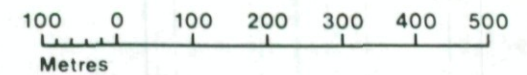
SOIL TYPES

SOIL TYPE 1	TOPSOIL	UPPER SUBSOIL	LOWER SUBSOIL
	v.sli stony (v.occ.mod.stony) SL, SZL or MCL	v.sli to v.stony SL, SCL or CL with occ. LS, C & SL pockets	gravel deposit

SOURCE MAPS Base maps taken from the OS 1:10000
Sheets TL 48 SW

This map is accurate only at the scale shown.
Any enlargement could be misleading

Scale 1:10000



Drawn by the Cartographic Unit,
Farm & Countryside Service
Cambridge.Ref.
Ordnance Survey maps reproduced
with the permission of the Controller,
H.M.S.O.
© Crown Copyright reserved 1990

