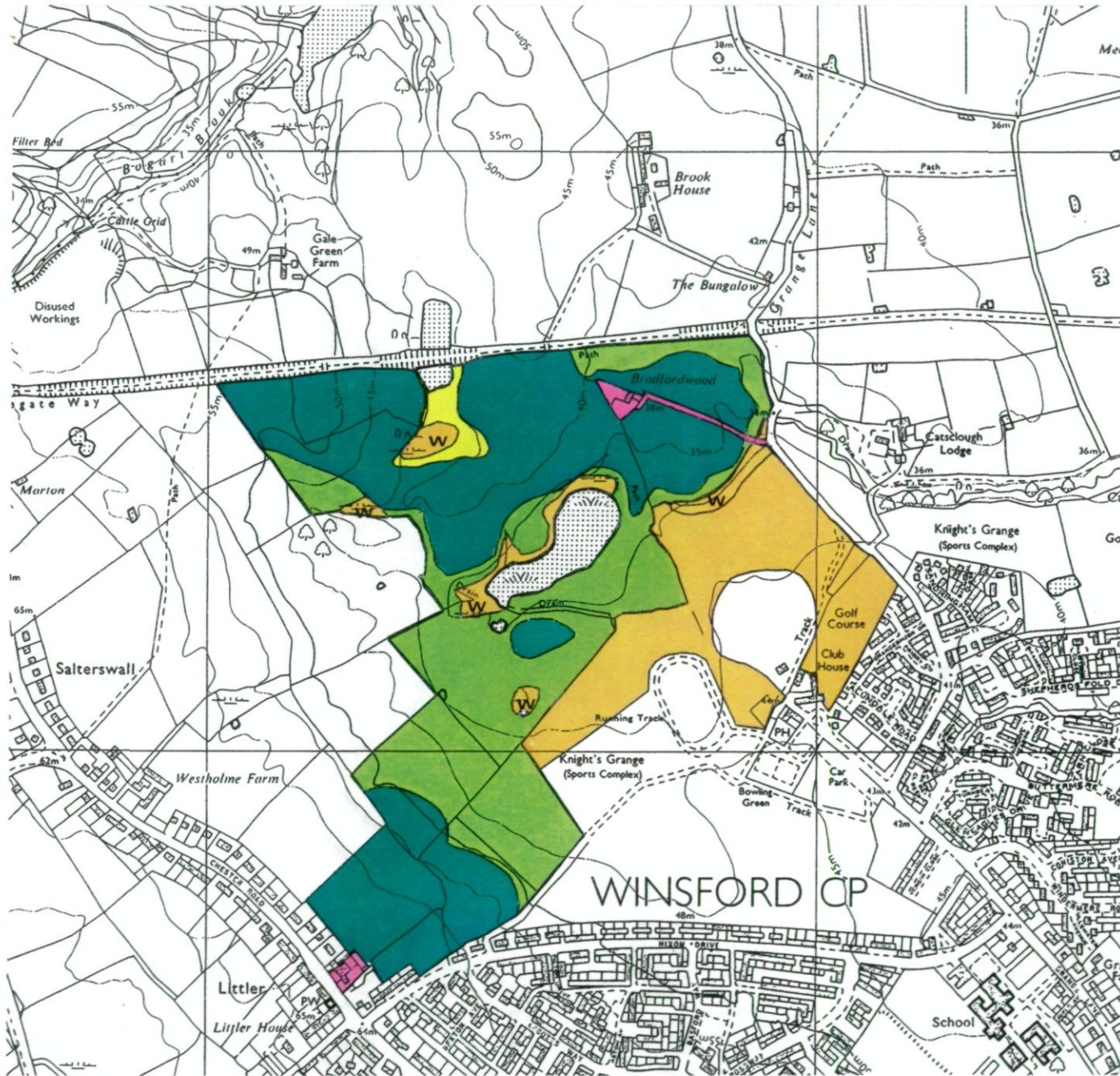


## Agricultural Land Classification Nixon Drive & Chester Rd Winsford



### Agricultural Land


Grade	Quality	Area (ha)
1	Excellent	nil
2	Very Good	nil
3a	Good	22.7
3b	Moderate	16.7
4	Poor	0.8
5	Very Poor	nil

### Other Land Categories

Urban	0.7
Non-Agricultural	10.5
Woodland	2.1
Agricultural Buildings	nil
Open Water	1.9
Not Surveyed	nil

Total agricultural land area 40.2  
Total survey area 55.4

\* Grade/category not present within survey area



Further details contained in MAFF (1988) Agricultural Land Classification of England and Wales - Revised guidelines and criteria for grading the quality of agricultural land. MAFF (Publications), London SE99 TTP.

The information is accurate at the base map scale but any enlargement would be misleading.

Reproduction in whole or in part by any means is prohibited without the prior permission of MAFF.

Surveyed and drawn by the Resource Planning Team, ADAS Statutory Unit, Wolverhampton. Based on the 1993 Ordnance Survey 1:10,000 map with the permission of the Controller of Her Majesty's Stationery Office.

Source Map(s): SJ66NW

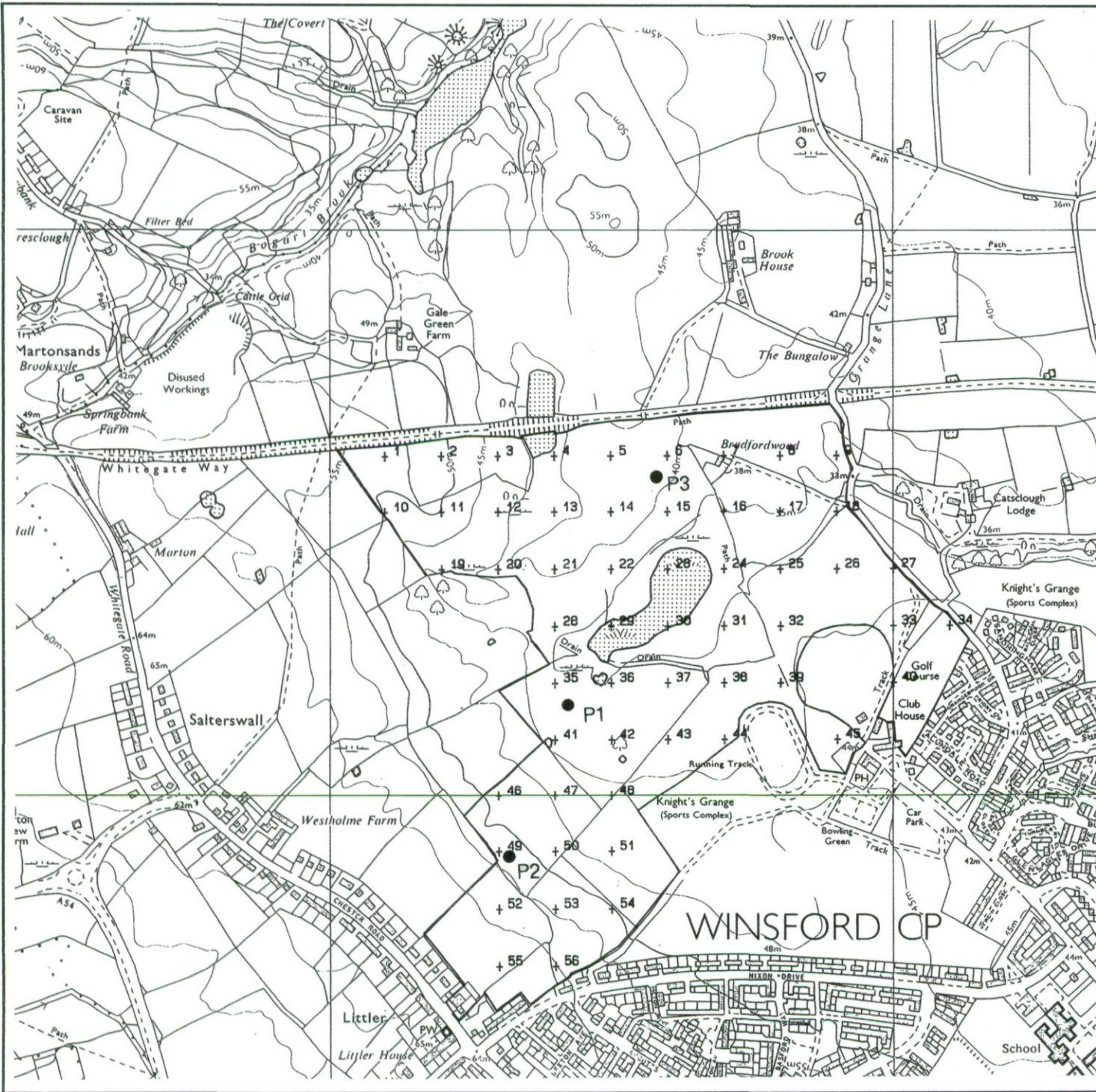
Reference no. 157/94

© Crown Copyright Reserved 1994

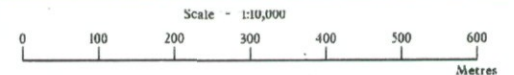
# Agricultural Land Classification

## Nixon Drive & Chester Rd Winsford

### AUGER BORINGS



Soil Pits ●



Further details contained in MAFF (1988) Agricultural Land Classification of England and Wales - Revised guidelines and criteria for grading the quality of agricultural land. MAFF (Publications), London SE99 7TP.

The information is accurate at the base map scale but any enlargement would be misleading.

Reproduction in whole or in part by any means is prohibited without the prior permission of MAFF.

Surveyed and drawn by the Resource Planning Team, ADAS Statutory Unit Wolverhampton  
Based on the 1993 Ordnance Survey 1:10,000 map with the permission of the Controller of Her Majesty's Stationery Office.  
Source Map(s): S166NW  
Reference no. 157/94 © Crown Copyright Reserved 1995