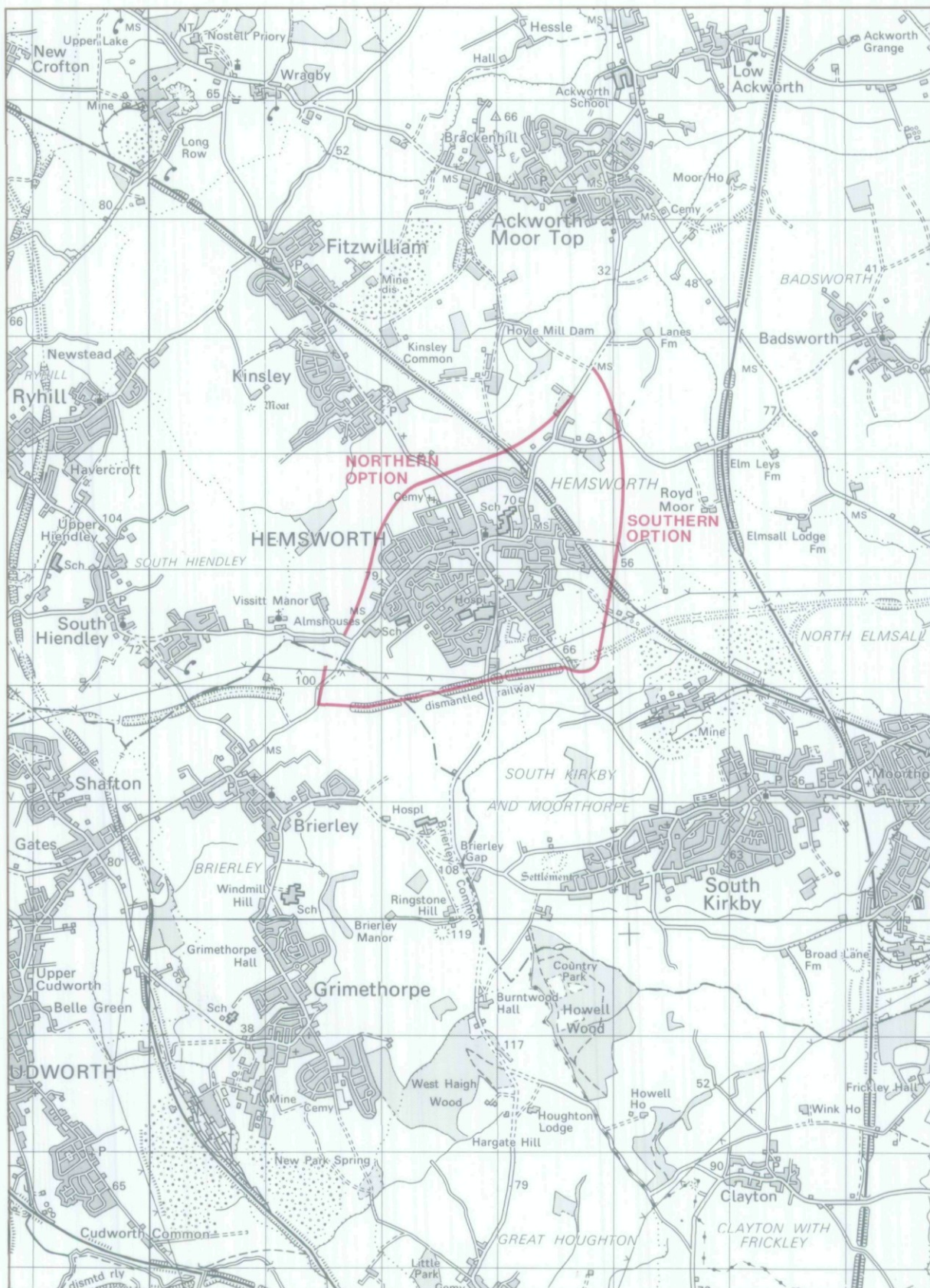


HEMSWORTH BYPASS

Proposed Northern and Southern Options Location



HEMSWORTH BYPASS

Proposed Northern and Southern Options

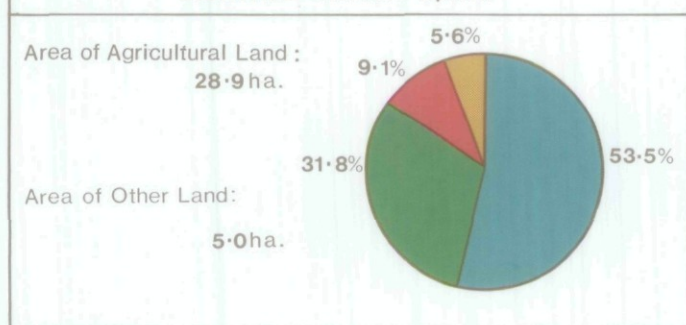
Legend

Agricultural Land Classification

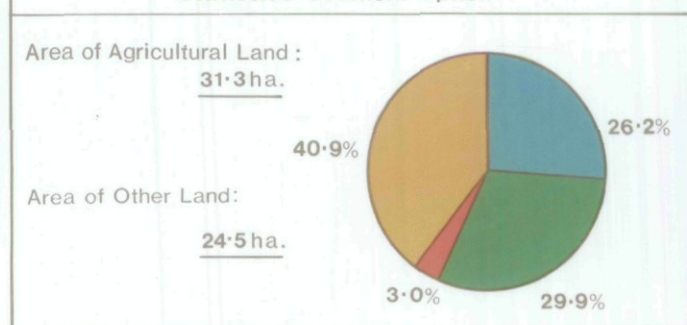
Agricultural Land				
Agricultural Grades	Agricultural Land Quality	Area within the site (ha.)		
		North	South	
Grade 1	Excellent	Nil	Nil	
Grade 2	Very Good	Nil	Nil	
Grade 3	Good	18.1	14.6	
	Moderate	10.8	16.7	
Grade 4	Poor	Nil	Nil	
Grade 5	Very Poor	Nil	Nil	

Land in Other Categories		
	Area within the site (ha.)	
	North	South
Urban <i>Including housing industry, commerce, derelict land, sports facilities, transport.</i>	3.1	1.7
Non-agricultural <i>Including golf courses, parks, sports fields, allotments, airfields.</i>	1.9	22.8
Woodland <i>Farm woodland</i>	Nil	Nil
<i>Commercial woodland</i>	Nil	Nil
Agricultural buildings <i>Including glasshouses</i>	Nil	Nil
Open water	Nil	Nil
Land not surveyed	Nil	Nil

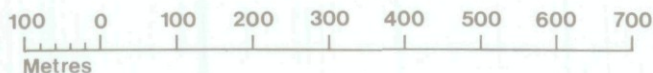
Statistics : Northern Option



Statistics : Southern Option



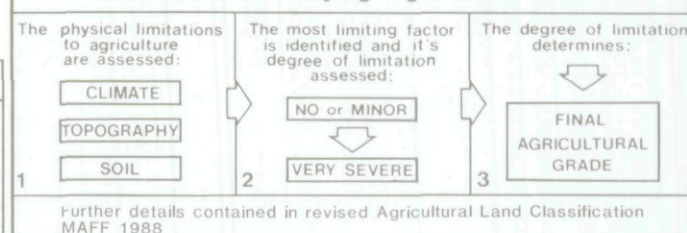
SCALE-1:10,000



Location Map



Method of Classifying Agricultural Land



Ministry of Agriculture,
Fisheries and Food.

Information compiled by Resource Planning Group, Farm and Countryside Service, Leeds R.O.
Map produced by Resource Planning Cartographic Unit.
Project Number 12/90
Ordnance Survey maps reproduced with the permission of the Controller, H.M.S.O.
© Crown Copyright Reserved 1990

SOURCE MAPS
1:10,000
SE 41 SW

Common Side

Northern Option - Map 1

14

13

12

13

12

HEMSWORTH CP

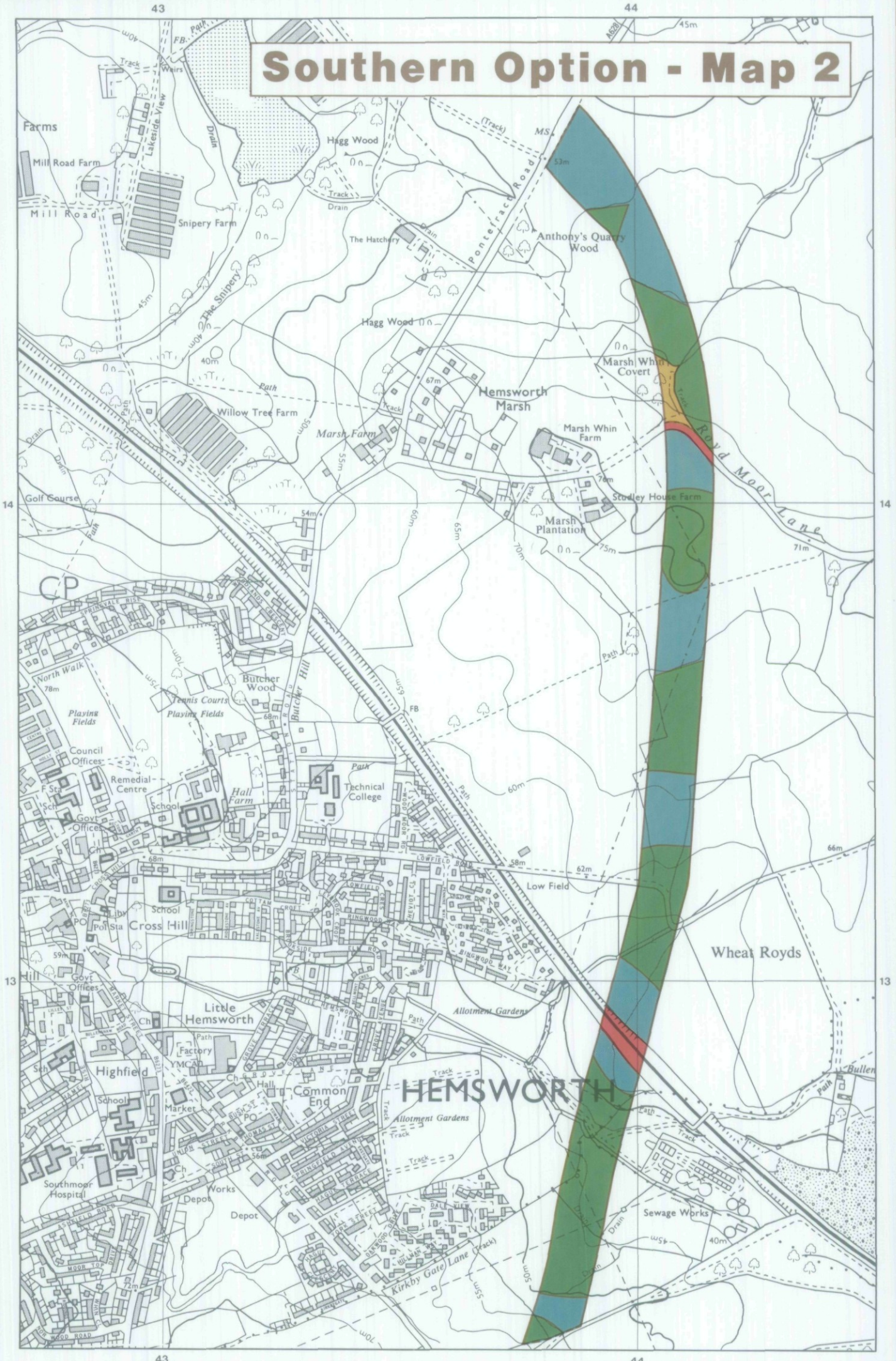
South Moor





Southern Option - Map 1

Southern Option - Map 2



43

44

14

14

13

13

43

44