




# Agricultural Land Classification

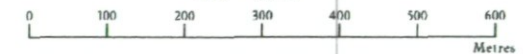
## Allerdale District Wide L.P.

### Site 14

### Legend

	Quality	Area (ha)
Grade 1	Excellent	nil
Grade 2	Very Good	nil
Grade 3a	Good	nil
Grade 3b	Moderate	3.2
Grade 4	Poor	nil
Grade 5	Very Poor	nil
	Agricultural land not surveyed	nil
	Other land	0.1
	Boundary of survey area	
Total agricultural land area		3.2
Total survey area		3.3
* Not present within survey area		

Scale - 1:10,000

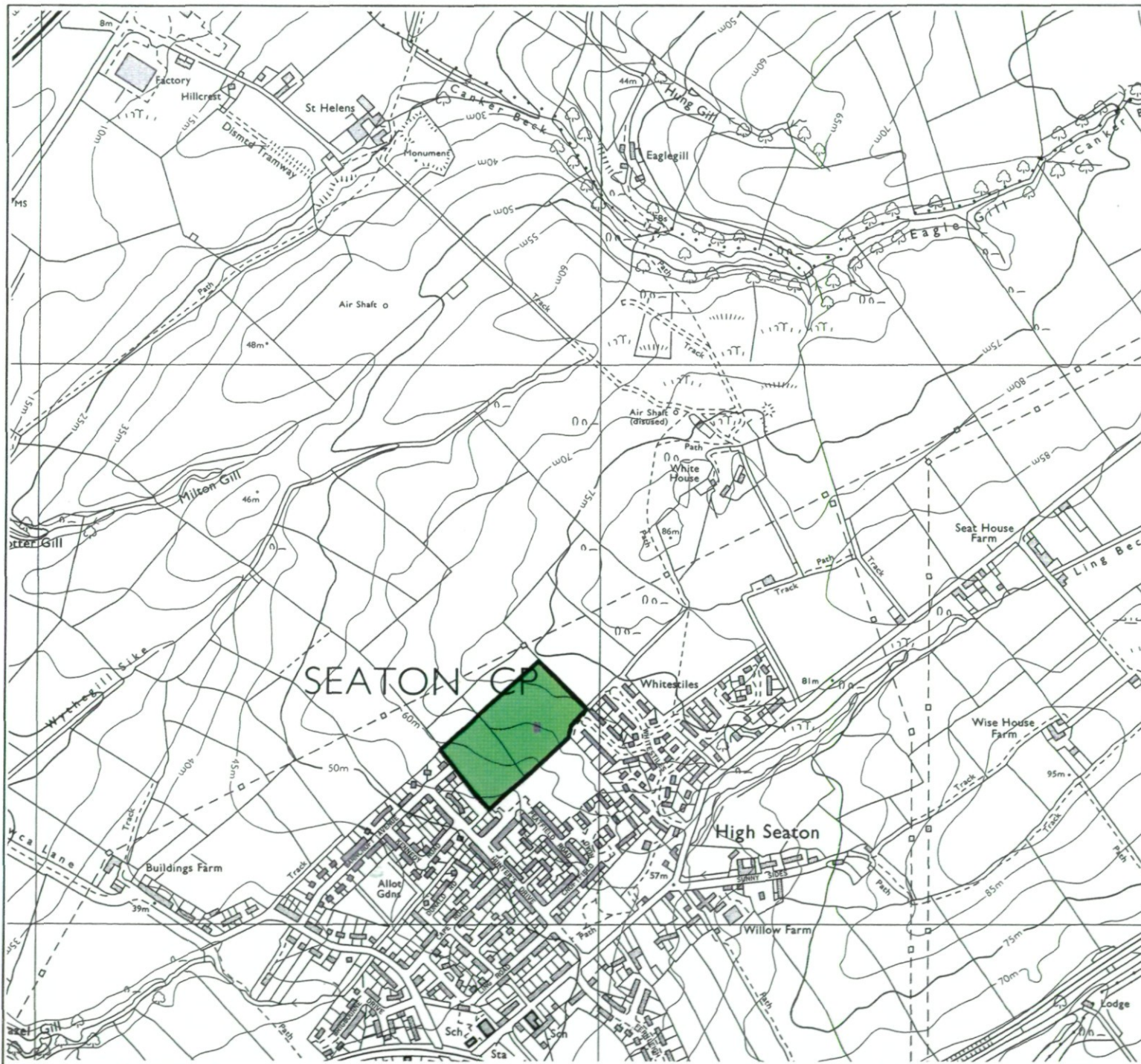


Further details contained in MAFF (1988) Agricultural Land Classification of England and Wales - Revised guidelines and criteria for grading the quality of agricultural land. MAFF (publications), London SE99 7TP.

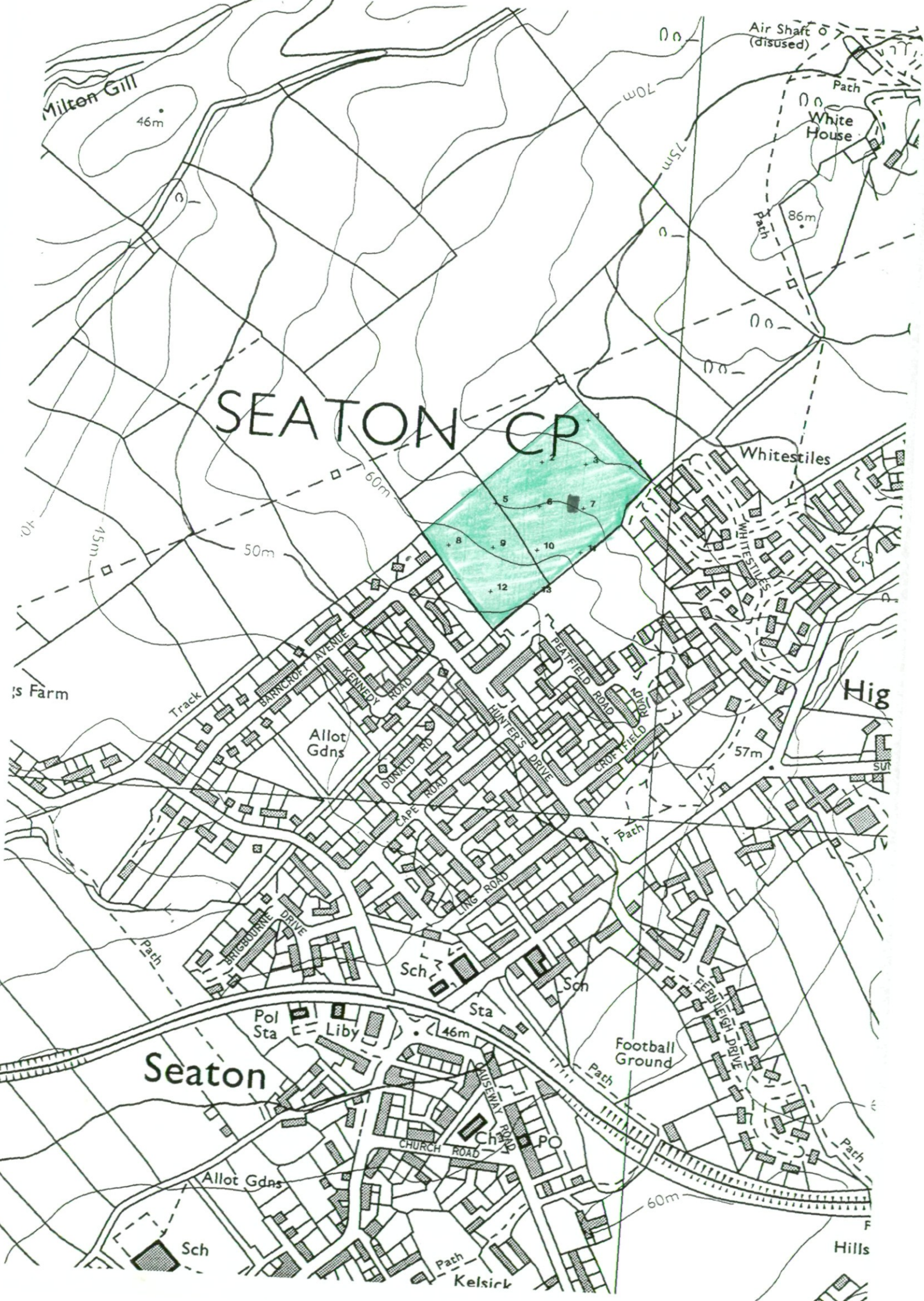
The information is accurate at base map scale but any enlargement would be misleading.

Reproduction in whole or in part by any means is prohibited without the prior permission of MAFF.

Surveyed and drawn by the Resource Planning Team, ADAS Statutory Unit, Wolverhampton.  
Based on the 1979 Ordnance Survey 1:10,000 map with the permission of the Controller of Her Majesty's Stationery Office. Unauthorised reproduction infringes Crown copyright and may lead to prosecution or civil proceedings. MAFF Licence No: GD272361  
Source maps: NY035W  
Reference no: 159/95 © Crown Copyright Reserved 1996







# SEATON CP

Seaton

Hills

Kelsick

Whitestiles

White House

Milton Gill

46m

86m

50m

60m

70m

75m

57m

s Farm

Hig

Pol Sta

Liby

Sch

Sta

Sch

Football Ground

Ch

PO

Allot Gdns

Sch

Path

Path

Path

F

Air Shaft (disused)

Path

Path

Track

Path

Path

Path

Path

Path

Path

Allot Gdns

Sch

Sch

Ch

PO

Allot Gdns

Sch

Path

Path

Path

F

Air Shaft (disused)

Path

Path

Track

Path

Path

Path

Path

Path

Path

Allot Gdns

Sch

Sch

Ch

PO

Allot Gdns

Sch

Path

Path

Path

F

Air Shaft (disused)

Path

Path

Track

Path

Path

Path

Path

F

Path

Allot Gdns

Sch

Sch

Ch

PO

Allot Gdns

Sch

Path

Path

Path

F

Air Shaft (disused)

Path

Path

Track

Path

Path

Path

Path

F

Path

Allot Gdns

Sch

Sch

Ch

PO

Allot Gdns

Sch

Path

Path

Path

F

Air Shaft (disused)

Path

Path

Track

Path

Path

Path

Path

F

Path

Allot Gdns

Sch

Sch

Ch

PO

Allot Gdns

Sch

Path

Path

Path

F

Air Shaft (disused)

Path

Path

Track

Path

Path

Path

Path

F

Path

Allot Gdns

Sch

Sch

Ch

PO

Allot Gdns

Sch

Path

Path

Path

F

Air Shaft (disused)

Path

Path

Track

Path

Path

Path

Path

F

Path

Allot Gdns

Sch

Sch

Ch

PO

Allot Gdns

Sch

Path

Path

Path

F

Air Shaft (disused)

Path

Path

Track

Path

Path

Path

Path

F

Path

Allot Gdns

Sch

Sch

Ch

PO

Allot Gdns

Sch

Path

Path

Path

F

Air Shaft (disused)

Path

Path

Track

Path

Path

Path

Path

F

Path

Allot Gdns

Sch

Sch

Ch

PO

Allot Gdns

Sch

Path

Path

Path

F

Air Shaft (disused)

Path

Path

Track

Path

Path

Path

Path

F

Path

Allot Gdns

Sch

Sch

Ch

PO

Allot Gdns

Sch

Path

Path

Path

F

Air Shaft (disused)

Path

Path

Track

Path

Path

Path

Path

F

Path

Allot Gdns

Sch

Sch

Ch

PO

Allot Gdns

Sch

Path

Path

Path

F

Air Shaft (disused)

Path

Path

Track

Path

Path

Path

Path

F

Path

Allot Gdns

Sch

Sch

Ch

PO

Allot Gdns

Sch

Path

Path

Path

F

Air Shaft (disused)

Path

Path

Track

Path

Path

Path

Path

F

Path

Allot Gdns

Sch

Sch

Ch

PO

Allot Gdns

Sch

Path

Path

Path

F

Air Shaft (disused)

Path

Path

Track

Path

Path

Path

Path

F

Path

Allot Gdns

Sch

Sch

Ch

PO

Allot Gdns

Sch

Path

Path

Path

F

Air Shaft (disused)

Path

Path

Track

Path

Path

Path

Path

F

Path

Allot Gdns

Sch

Sch

Ch

PO

Allot Gdns

Sch

Path

Path

Path

F

Air Shaft (disused)

Path

Path

Track

Path

Path

Path

Path

F</