

Hardwicke, Gloucestershire

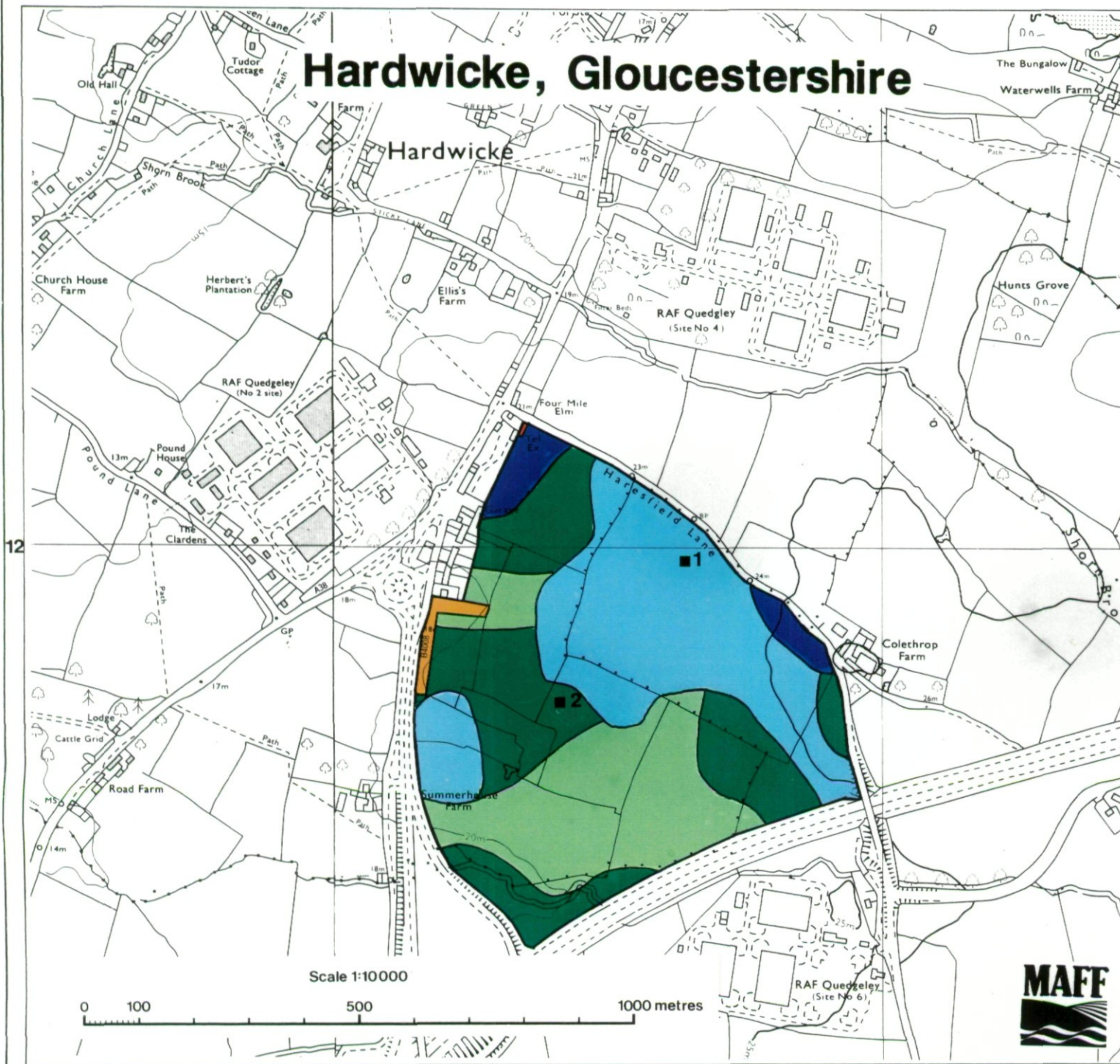
Ministry of Agriculture, Fisheries and Food Agricultural Land Classification

Agricultural Land		
ALC grade	Agricultural land quality	Degree of limitation
Grade 1	Excellent	None or very minor
Grade 2	Very good	Minor
Grade 3a	Good	Moderate
Grade 3b	Moderate	Moderate to severe
Grade 4	Poor	Severe
Grade 5	Very poor	Very severe

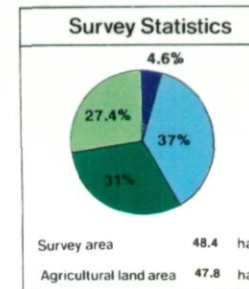
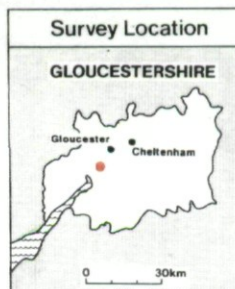
Other Land Categories		
Urban	Agricultural buildings	*
Non-agricultural	Open water	*
Woodland	Not surveyed	*

*Grade/Category not present within survey area

Further details contained in revised
Agricultural Land Classification: MAFF 1988



■ 1-2 Location of soil pits



The information is accurate at the base map scale but any enlargement would be misleading.

Reproduction in whole or in part by any means is prohibited without the prior permission of M.A.F.F.

Surveyed and mapped by the ADAS Statutory Resource Planning Team, Bristol
Date: April 1992

Ref no: 26/92

Based upon the 1974 Ordnance Survey 1:10,000 map with the permission of The Controller of Her Majesty's Stationery Office. Crown Copyright Reserved.

Crown Copyright Reserved 1992



