












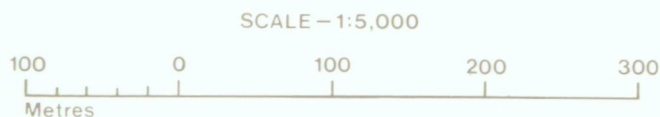
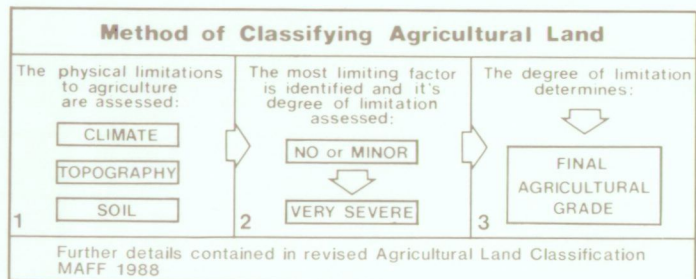


RAWCLIFFE ROAD, GOOLE (4th Phase)

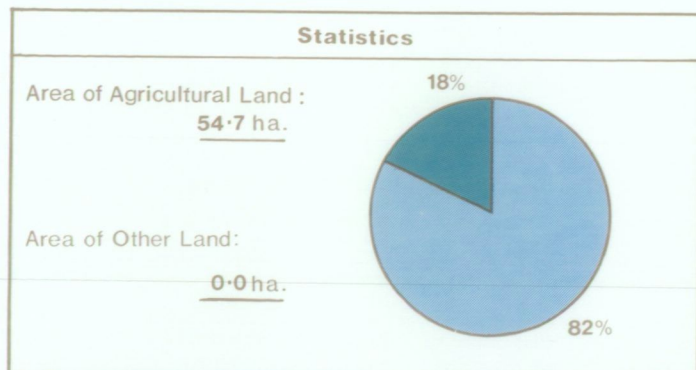
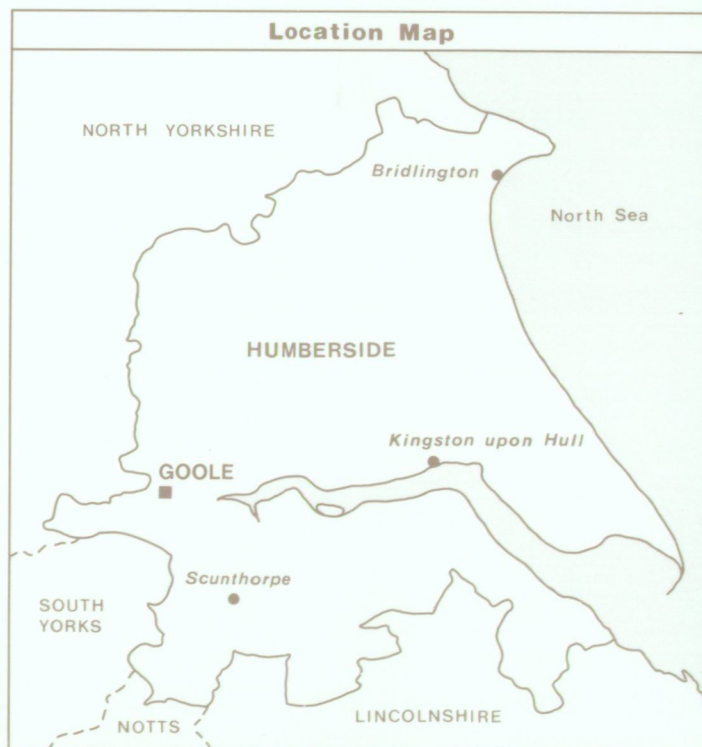
Proposed Business and Leisure Development Agricultural Land Classification

Agricultural Land			
Agricultural Grades		Agricultural Land Quality	Area within the site (ha.)
Grade 1		Excellent	Nil
Grade 2		Very Good	45.1 ha.
Grade 3		Good	9.6 ha.
	Sub-Grade 3a		
Grade 4		Moderate	Nil
	Sub-Grade 3b		
Grade 5		Poor	Nil
Grade 5		Very Poor	Nil

Land in Other Categories		
		Area within the site (ha.)
Urban <i>Including housing industry, commerce, derelict land, sports facilities, transport.</i>		Nil
Non-agricultural <i>Including golf courses, parks, sports fields, allotments, airfields.</i>		Nil
Woodland <i>Farm woodland</i>		Nil
<i>Commercial woodland</i>		Nil
Agricultural buildings <i>Including glasshouses</i>		Nil
Open water		Nil
Land not surveyed		Nil



Ministry of Agriculture,
Fisheries and Food.



Information compiled by Resource Planning Group, Farm and Countryside Service, Leeds R.O.
Map produced by Resource Planning Cartographic Unit, Project Number 72/89
Ordnance Survey maps reproduced with the permission of the Controller, H.M.S.O.
© Crown Copyright Reserved 1989

SOURCE MAPS
1:10,000
SE 72 SW

514(T) Drain

Drain

A614(T)

Drain

Drain

3m

Drain

Drain

3m

TOWNS DRAIN

Drain

3m

Drain

Drain

Drain

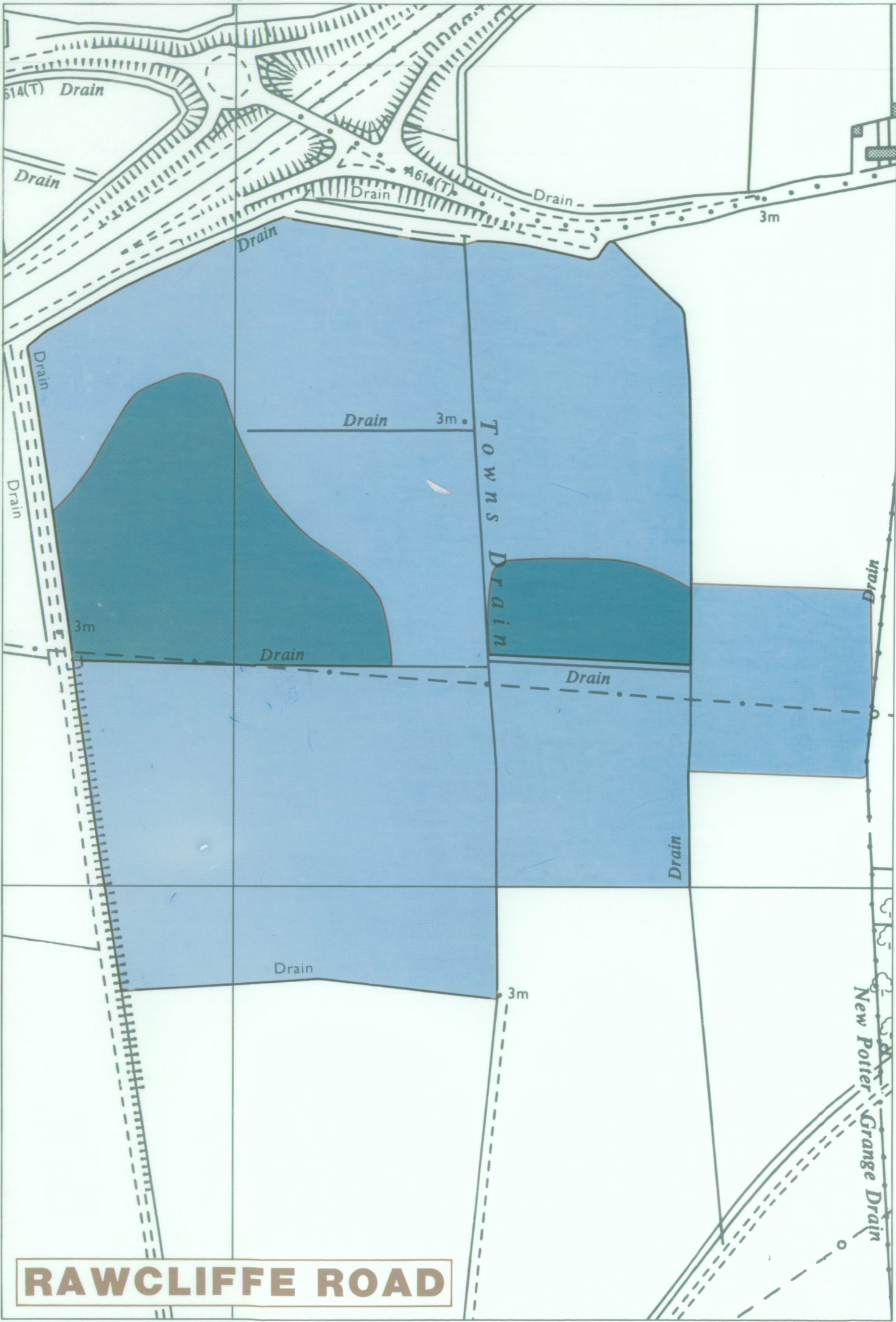
Drain

Drain

3m

New Potter Grange Drain

RAWCLIFFE ROAD



RAWCLIFFE ROAD GOOLE (4th Phase)

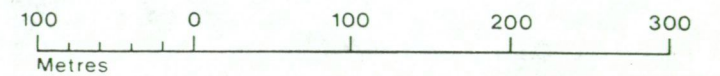
Proposed Business and
Leisure Development

Agricultural Land Classification

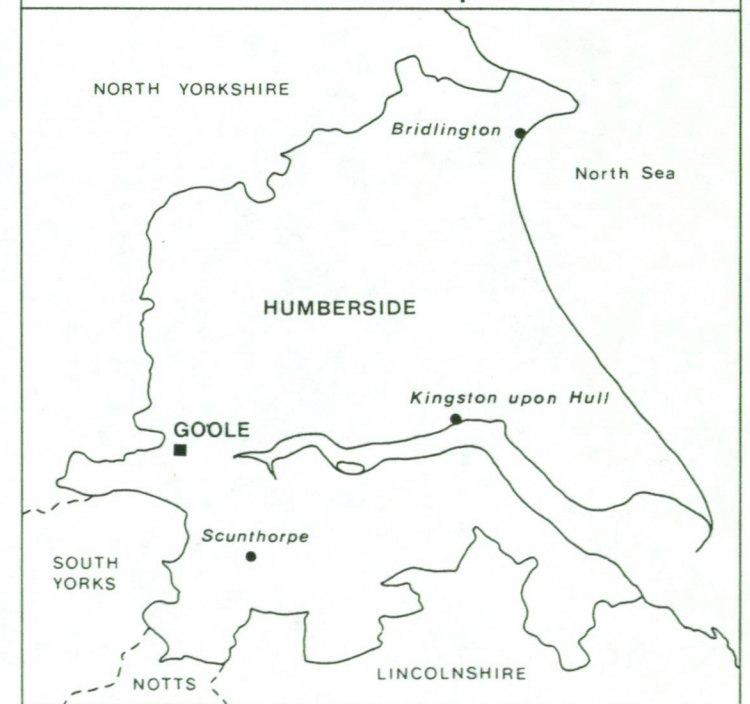
Location of Soil Auger Borings

Soil Auger Borings

SCALE - 1:5,000



Location Map



Ministry of Agriculture,
Fisheries and Food.

Information compiled by Resource Planning Group,
Farm and Countryside Service, Leeds R.O.
Map produced by Resource Planning Cartographic Unit
Project Number 72/89

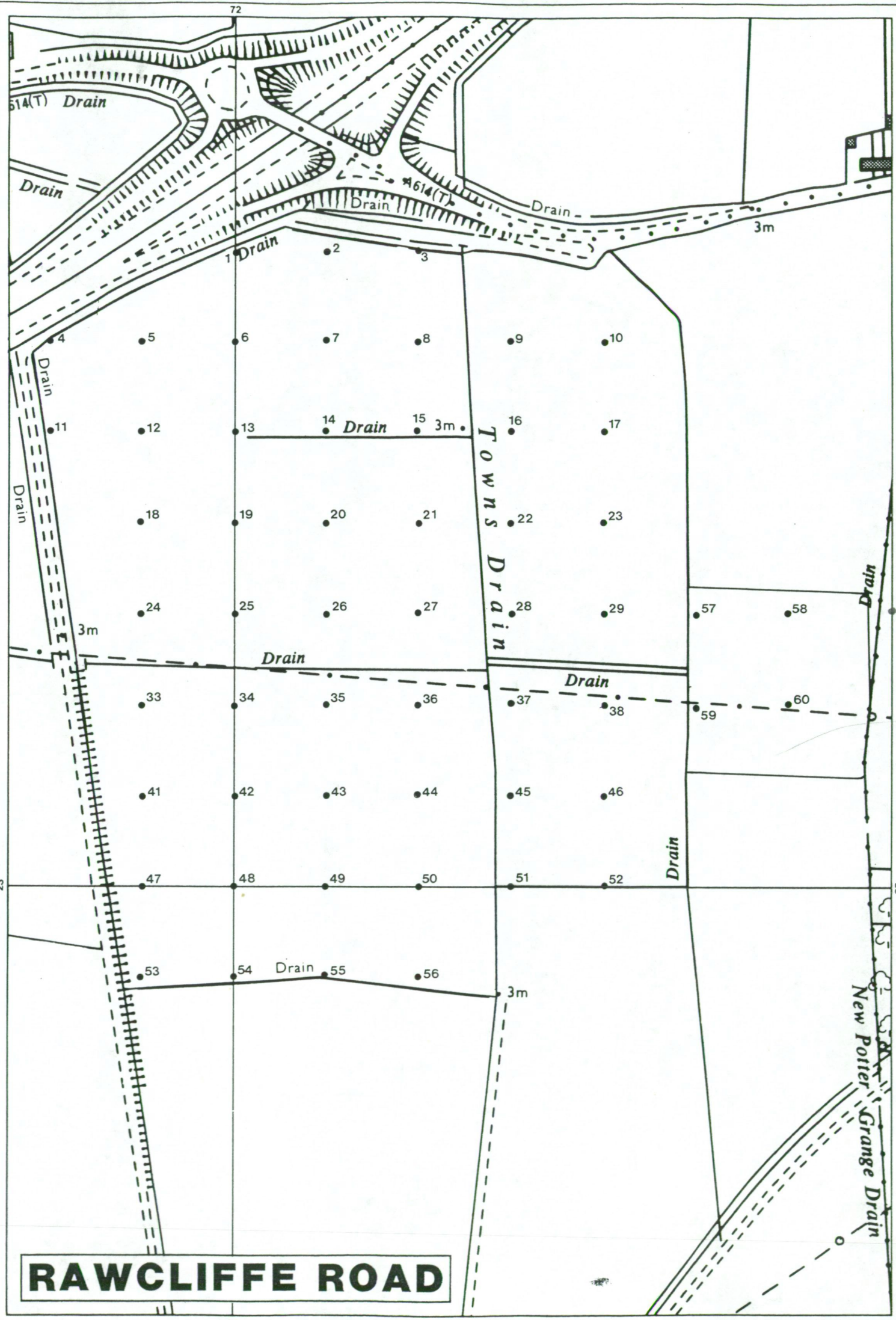
Ordnance Survey maps reproduced with the
permission of the Controller, H.M.S.O.

© Crown Copyright Reserved 1989

SOURCE MAPS

1:10,000

SE 72 SW



RAWCLIFFE ROAD