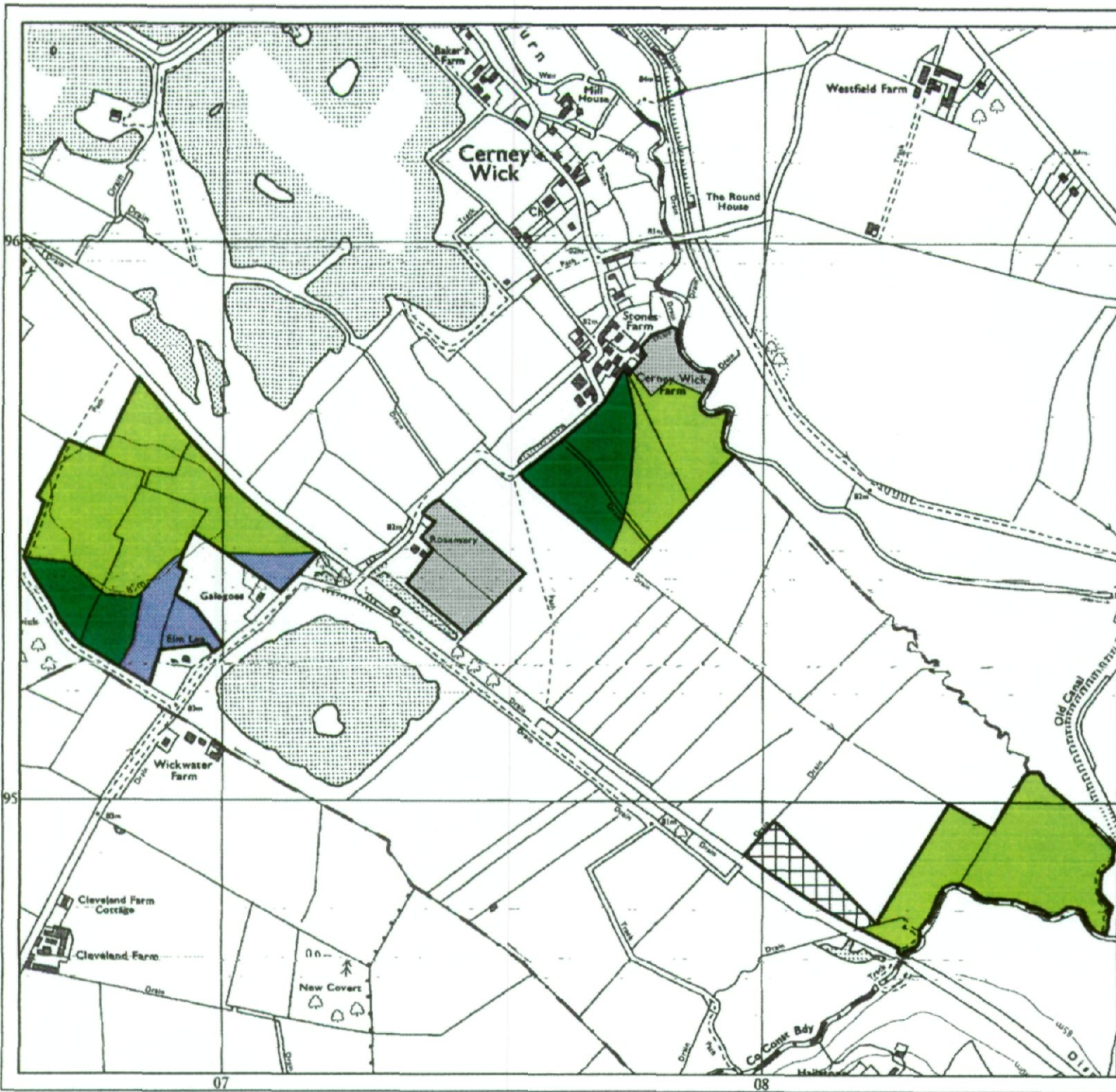
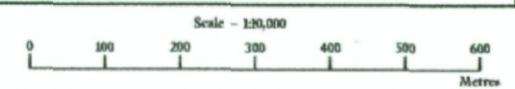


Agricultural Land Classification Cerney Wick



Legend

	Quality	Area (ha)
Grade 1	Excellent	0.0
Grade 2	Very Good	2.4
Grade 3a	Good	5.3
Grade 3b	Moderate	20.3
Grade 4	Poor	0.0
Grade 5	Very Poor	0.0
	Agricultural land not surveyed	1.5
	Other land	3.5
Boundary of survey area		
Total agricultural land area		29.5
Total survey area		33.0
* Not present within survey area		



Further details contained in MAFF (1988) Agricultural Land Classification of England and Wales - Revised guidelines and criteria for grading the quality of agricultural land. MAFF (publications), London SE99 7TP. The information is accurate at base map scale but any enlargement would be misleading. Reproduction in whole or in part by any means is prohibited without the prior permission of MAFF.

Surveyed and drawn by the Resource Planning Team, FRCA Western Region. Based on the 1990 Ordnance Survey 1:50000 map with the permission of the Controller of Her Majesty's Stationery Office. Unauthorised reproduction infringes Crown copyright and may lead to prosecution or civil proceedings. MAFF Licence No: GD272361
Source map(s): SU09NE, SU09SE
Reference no: 56/97 © Crown Copyright Reserved 1997

Agricultural Land Classification Cerney Wick

Sample Point Map

Legend

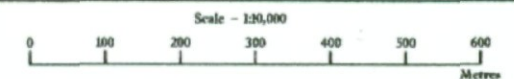
■ 1 Location of soil pit

■ 1 Location of auger
sample point

 Boundary of
survey area

 Agricultural land not
surveyed

 Other land



Further details contained in MAFF (1988) Agricultural Land Classification of England and Wales - Revised guidelines and criteria for grading the quality of agricultural land. Maff (publications), London SE99 7TP.

The information is accurate at base map scale but any enlargement would be misleading.

Reproduction in whole or in part by any means is prohibited without the prior permission of MAFF.

Surveyed and drawn by the Resource Planning Team, FRCA Western Region.

Based on the 1990 Ordnance Survey 1:10000 map with the permission of the Controller of Her Majesty's Stationery Office. Unauthorised reproduction infringes Crown copyright and may lead to prosecution or civil proceedings.

Source map(s): SU09NE,SU09SE

Reference no: 56/97

MAFF Licence No: G1D272361
© Crown Copyright. Reserved 1997

