AGRICULTURAL LAND CLASSIFICATION

RUGBY RADIO STATION

MAFF Ministry of Agriculture Fisheries and Food

AGRICULTURAL LAND

GRADE	LAND QUALITY
1	EXCELLENT
2	
3a	
3b	MODERATE
4	
5	VERY POOR

NON–AGRICULTURAL LAND

- LAND PREDOMINANTLY IN URBAN USE
- OTHER LAND PRIMARILY IN NON–AGRICULTURAL USE
- WOODLAND
- AGRICULTURAL BUILDINGS
- OPEN WATER
- LAND NOT SURVEYED

* INDICATES GRADES NOT MAPPED WITHIN THIS SITE

LOCATION

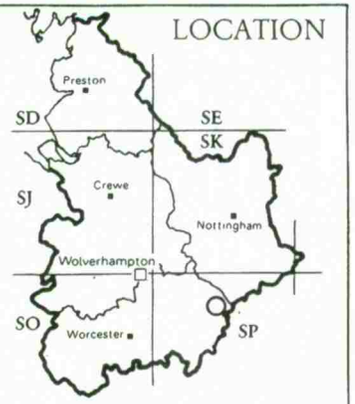

Source Maps SP37

STATISTICS

Site Area 113.7 ha

Agricultural Land Area 109.2 ha

PERCENTAGE OF EACH GRADE

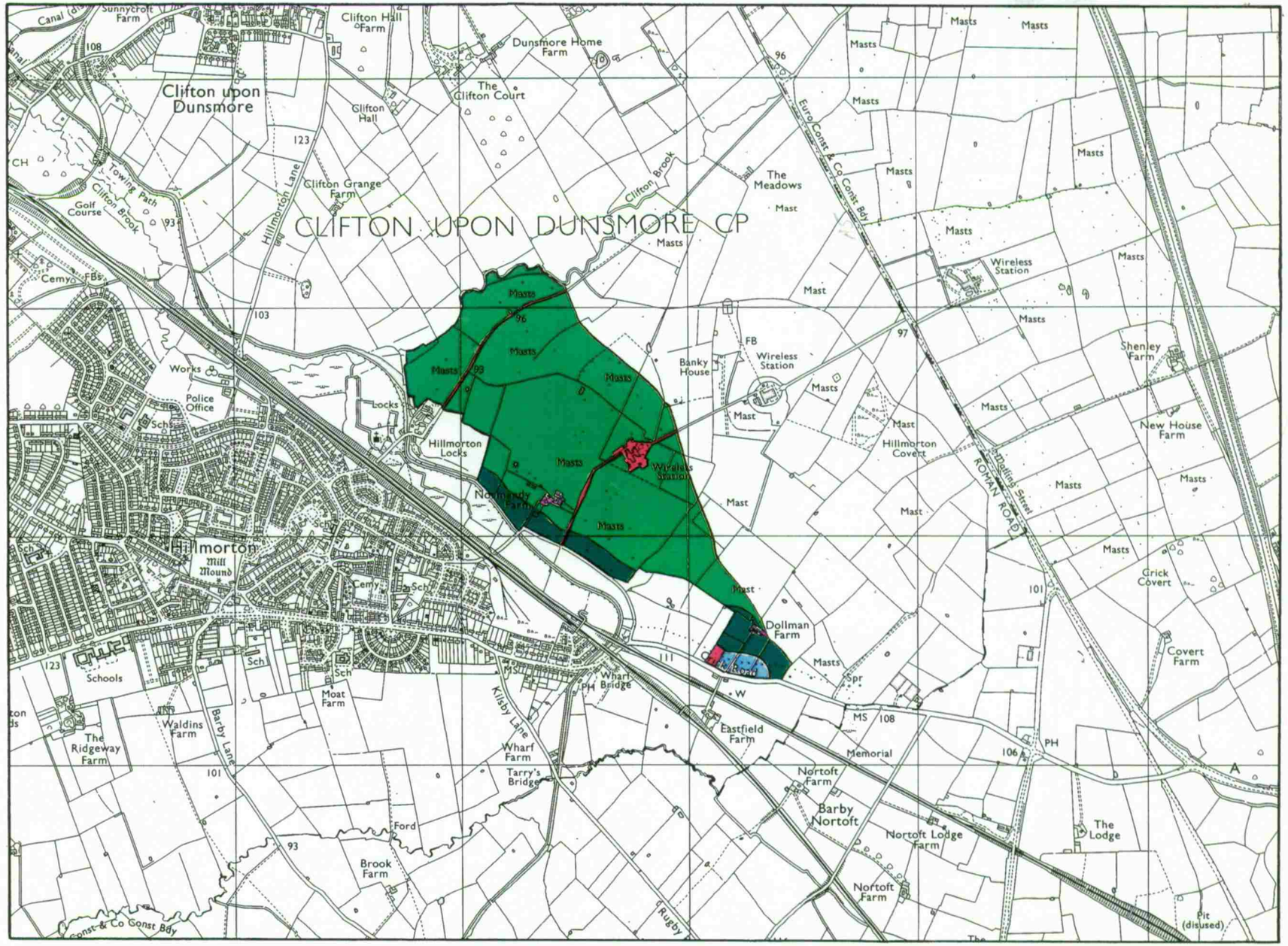

Surveyed by Resource Planning Group

Date Dec.1991 Job No. 22/91

File No. 4FCS/RPG/7300

Map produced by the Cartographic Unit, Farm and Countryside Service, Wolverhampton R.O.

SCALE 1:25000 0 500 1000 metres

Ordnance Survey maps reproduced with the permission of the controller, HMSO. ©Crown Copyright Reserved 1991 This map is accurate only at base map scale. Any enlargement would be misleading.

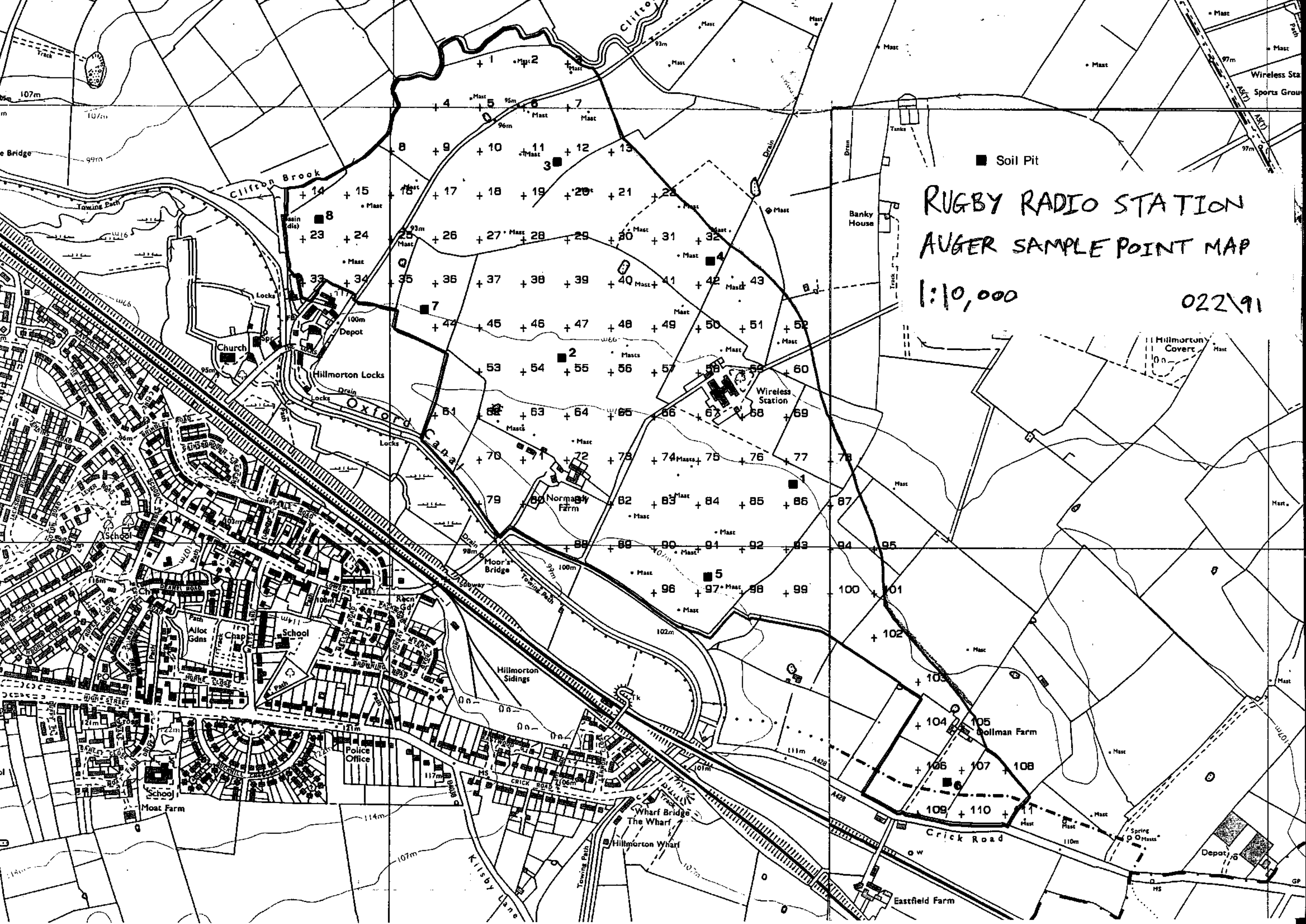
RUGBY RADIO STATION
AUGER SAMPLE POINT MAP
1:10,000
022\91
Soil Pit
Clifton Brook
Oxford Canal
Hillmorton Locks
Church
Depot
Wireless Station
Normandy Farm
Moor's Bridge
Towing Path
Hillmorton Sidings
Hillmorton Covert
Banky House
Dollman Farm
Crick Road
Wharf Bridge
The Wharf
Hillmorton Wharf
Kilsby Lane
Eastfield Farm
Police Office
School
Moat Farm
High Street
Wireless Sta
Sports Grou