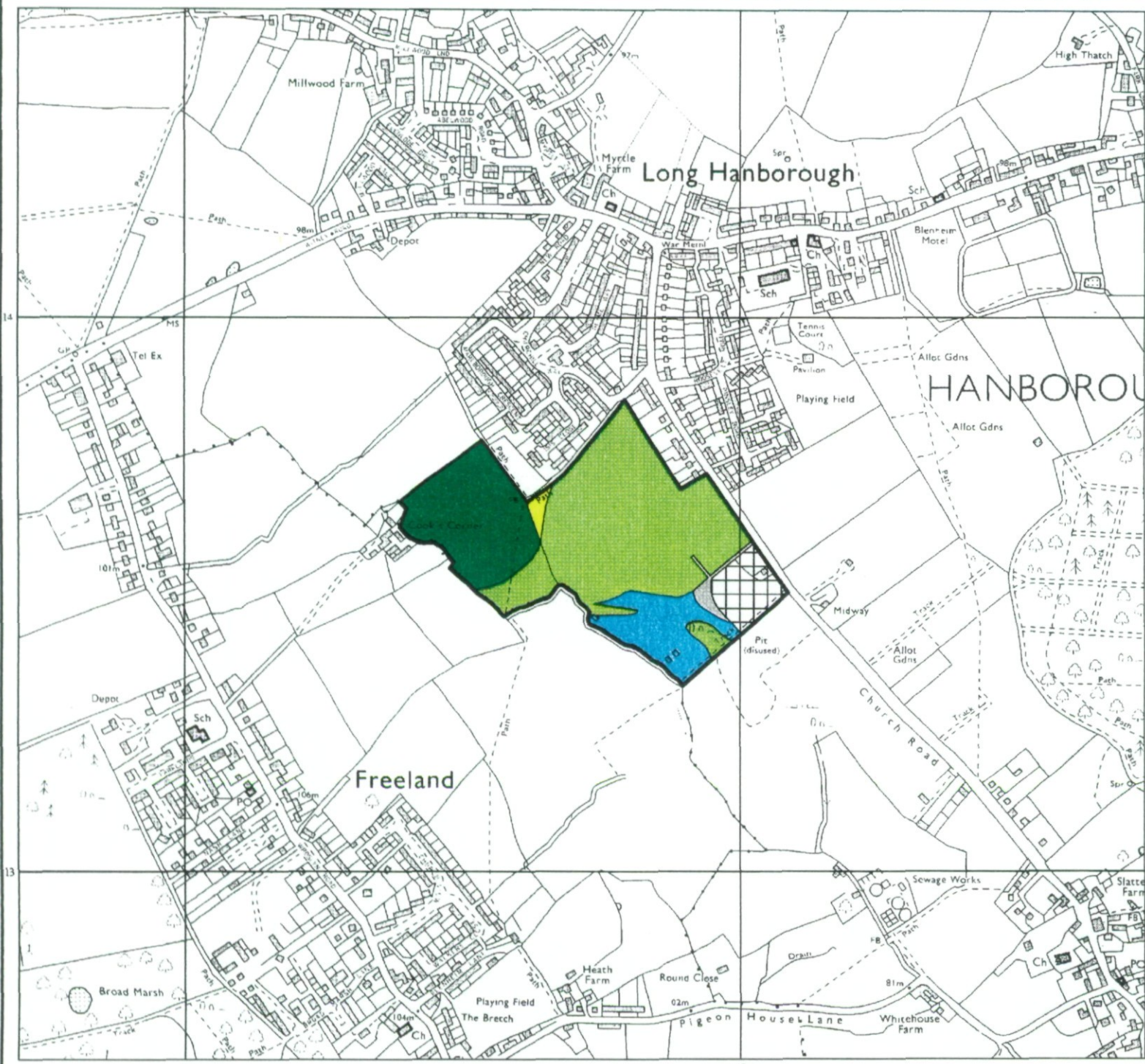




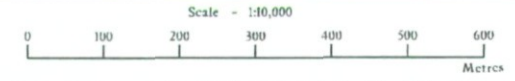
Agricultural Land Classification

West Oxfordshire District Local Plan

Long Hanborough South



Legend		
	Quality	Area (ha)
Grade 1	Excellent	Nil
Grade 2	Very Good	2.2
Grade 3a	Good	4.0
Grade 3b	Moderate	9.4
Grade 4	Poor	0.2
Grade 5	Very Poor	Nil
	Agricultural land not surveyed	1.3
	Other land	0.3
Site Boundary		
Total survey area		15.8
Total site area		17.4
* Not present within survey area		



Further details contained in MAFF (1988) Agricultural Land Classification of England and Wales - Revised guidelines and criteria for grading the quality of agricultural land. Maff (publications), London SE99 7TP. The information is accurate at base map scale but any enlargement would be misleading. Reproduction in whole or in part by any means is prohibited without the prior permission of MAFF.



Surveyed and drawn by the Resource Planning Team, FRCA, Reading

Based on the 1980 Ordnance Survey 1:10,000 map with the permission of the Controller of Her Majesty's Stationery Office. Unauthorised reproduction infringes Crown copyright and may lead to prosecution or civil proceedings. MAFF Licence No: GD272361

Source maps: SPSW
Reference no: 3305/070/98 © Crown Copyright Reserved 1998

Agricultural Land Classification
West Oxfordshire District Local Plan
Long Hanborough South
Sample Point Map

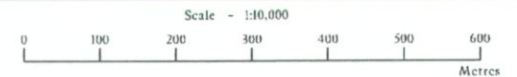
Legend

-  Location of soil pit
-  Location of auger sample point

 Boundary of survey area

 Agricultural land not surveyed

 Other land



Further details contained in MAFF (1988) Agricultural Land Classification of England and Wales - Revised guidelines and criteria for grading the quality of agricultural land. Maff (publications), London SE99 7TP. The information is accurate at base map scale but any enlargement would be misleading. Reproduction in whole or in part by any means is prohibited without the prior permission of MAFF.

Surveyed and drawn by the Resource Planning Team, FRCA, Reading.

Based on the 1980 Ordnance Survey 1:10,000 map with the permission of the Controller of Her Majesty's Stationery Office. Unauthorised reproduction infringes Crown copyright and may lead to prosecution or civil proceedings. MAFF Licence No: GD272361

Source maps: SPSW
Reference no: 3305/070/98 © Crown Copyright Reserved 1998

