









# Agricultural Land Classification

## LEOMINSTER

|             |   |                                |
|-------------|---|--------------------------------|
| ALC Grade 1 |  | Excellent Quality              |
| Grade 2     |  | Very Good                      |
| Grade 3a    |  | Good                           |
| Grade 3b    |  | Moderate                       |
| Grade 4     |  | Poor                           |
| Grade 5     |  | Very Poor                      |
|             |  | Agricultural land not surveyed |
|             |  | Other land                     |

The grades shown are for surveys carried out using Agricultural Land Classification of England and Wales - Revised guidelines and criteria for grading the quality of agricultural land (MAFF, 1988). The surveys may have been carried out at detailed, semi-detailed or reconnaissance scales.

Scale 1:20,000

Digitally mapped by the Resource Planning Team, FRCA Western Region.  
 © Crown Copyright Reserved. Reproduction in whole or in part by any means is prohibited without the prior permission of FRCA.  
 Based upon the Ordnance Survey 1:10,000 map with the permission of the Controller of Her Majesty's Stationery Office. Unauthorised reproduction infringes Crown Copyright and may lead to prosecution or civil proceedings. M.A.F.F. Licence No: GD272361  
 Reference no: 30/9/99 D13/99

