










Agricultural Land Classification



Stanway, Essex

AGRICULTURAL LAND

Agricultural Grades	Agricultural Land Quality
Grade 1 	Very high
Grade 2 	↑ ↕ ↓
Grade 3 a  b 	
Grade 4 	Very low
Grade 5 	

Disturbed 	Agricultural Buildings 
	Unsurveyed 

NON AGRICULTURAL LAND


Land predominantly in urban use 
Other land primarily in non-agricultural use 

* Land in this category does not occur on this map

SOURCE MAPS Base maps taken from the O.S. 1:10000
TL92SW

This map is accurate only at the scale shown.
Any enlargement could be misleading

Scale 1:5000





Drawn by the Cartographic Unit,
Farm & Countryside Service
Cambridge.Ref.

Ordnance Survey maps reproduced
with the permission of the Controller,
H.M.S.O.
© Crown Copyright reserved 1990



Stanway, Essex


SOIL TYPES

SOIL TYPE	TOPSOIL 0-30cm	UPPER SUBSOIL 30-60/80cm	LOWER SUBSOIL 60/80-120cm
	v.sli to sli stony SZL or SCL occ MSL	v.sli to sli stony SZL occ MSL or SCL	v.sli to mod stony CL or SZL occ C
	sli to mod stony SZL or SCL occ MSL	sli to mod stony CL or C occ SZL or SCL	sli to mod stony C

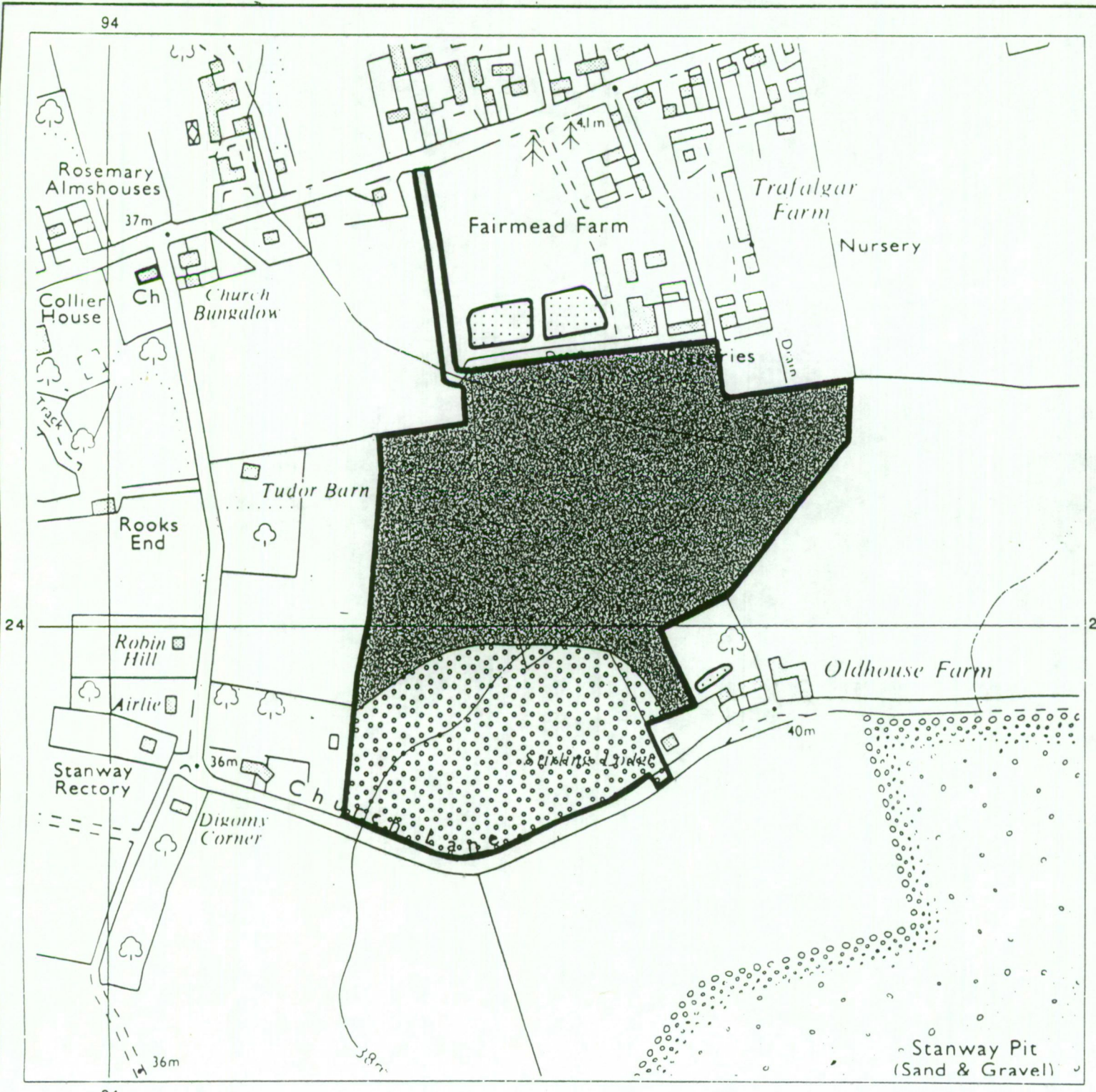
SOURCE MAPS Base maps taken from the OS 1:10000
TL92SW

This map is accurate only at the scale shown.
Any enlargement could be misleading

Scale 1:5000



Drawn by the Cartographic Unit,
Farm & Countryside Service
Cambridge, Ref.
Ordnance Survey maps reproduced
with the permission of the Controller,
H.M.S.O.



Agricultural Land Classification

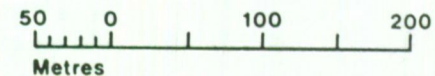
Stanway, Essex

- Location of auger boring
- ⊙ Location of soil pit

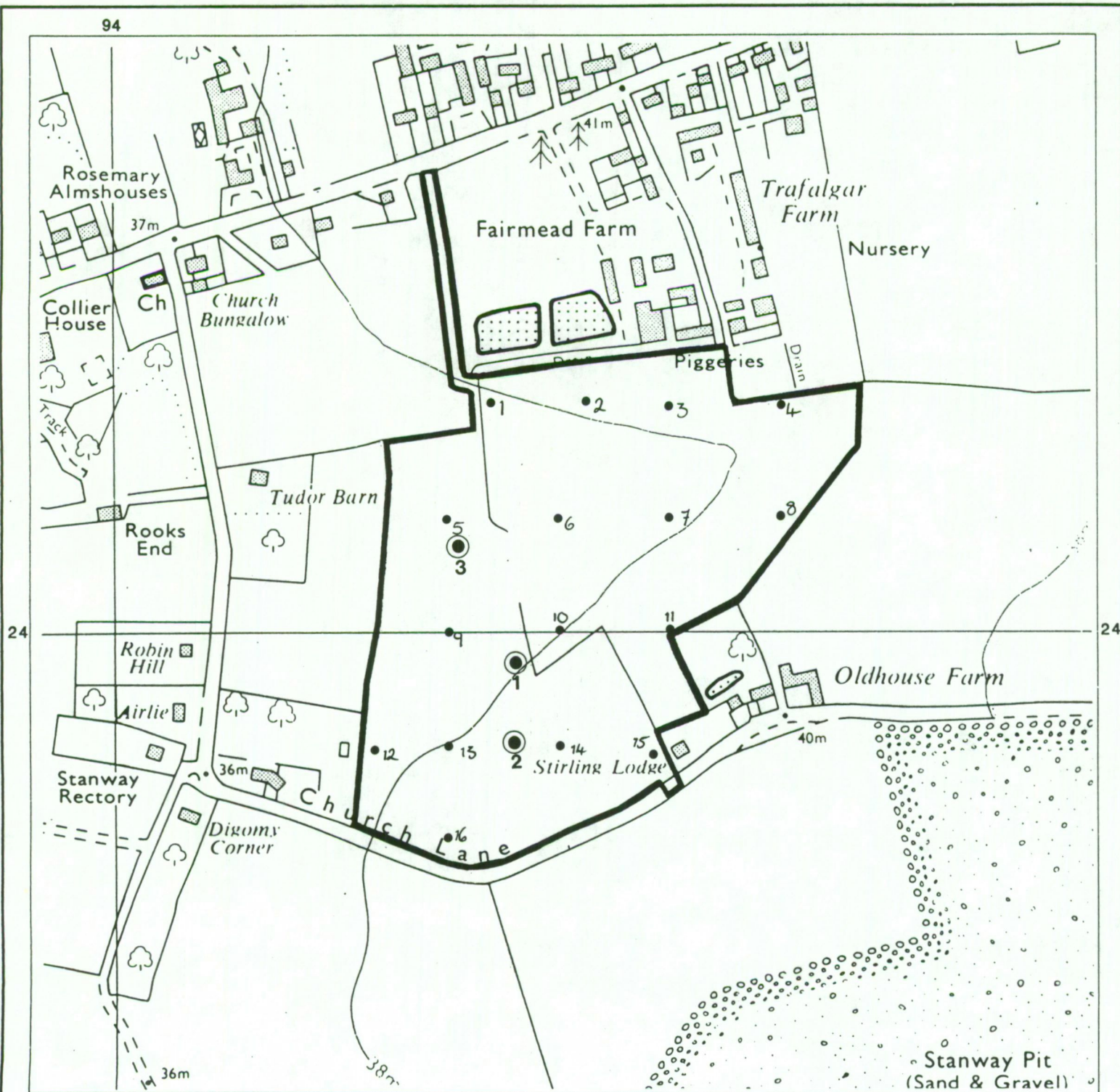
SOURCE MAPS Base maps taken from the O.S. 1:10000
TL92SW

This map is accurate only at the scale shown.
Any enlargement could be misleading

Scale 1:5000



Drawn by the Cartographic Unit,
Farm & Countryside Service
Cambridge, Ref.
Ordnance Survey maps reproduced
with the permission of the Controller,
H.M.S.O.
© Crown Copyright reserved 1990



94

24

24

94