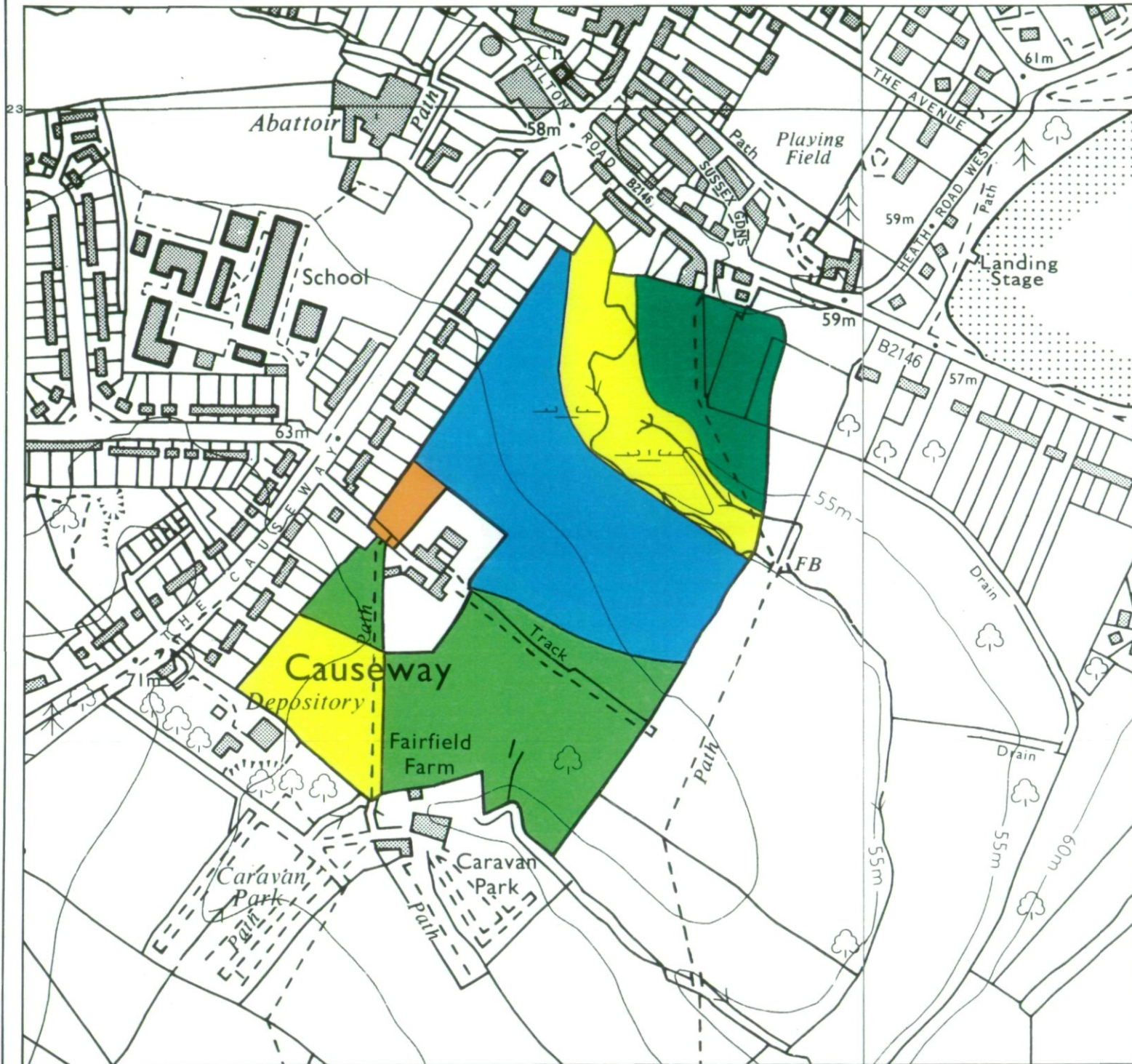


Agricultural Land Classification

East Hampshire Local Plan
Causeway Farm, Petersfield



| Agricultural Land | | |
|-------------------|-----------|----------|
| Grade | Quality | Area(ha) |
| 1 | Excellent | |
| 2 | Very Good | 4.6 |
| 3a | Good | 1.8 |
| 3b | Moderate | 4.3 |
| 4 | Poor | 3.3 |
| 5 | Very Poor | |

| Other Land Categories | | Area (ha) |
|-----------------------|------------------------|-----------|
| * (Red) | Urban | |
| (Orange) | Non-Agricultural | 0.2 |
| *W (Brown) | Woodland | |
| * (Pink) | Agricultural Buildings | |
| * (White) | Open Water | |
| (Dotted) | Not Surveyed | |

Total agricultural land area **14.0**
Total survey area **14.2**
*Grade/category not present within survey area



Further details contained in MAFF (1988) Agricultural Land Classification of England and Wales - Revised guidelines and criteria for grading the quality of agricultural land. MAFF (Publications), London SE99 7TP.

The information is accurate at the base map scale but any enlargement would be misleading.

Reproduction in whole or part by any means is prohibited without the prior permission of MAFF.


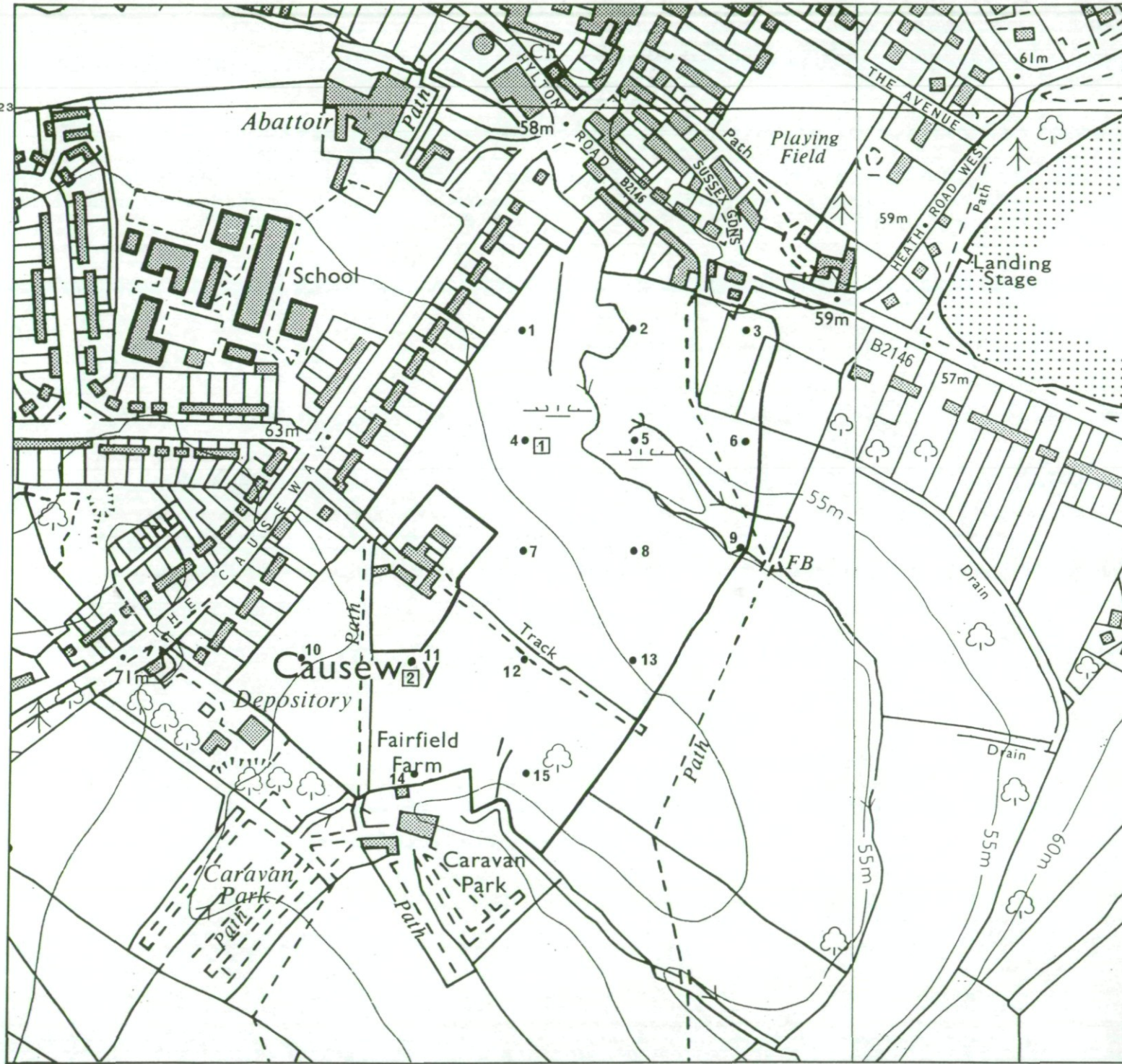
Surveyed and drawn by the Resource Planning Team, ADAS Statutory Unit, Guildford. Based on the 84 74 Ordnance Survey 10,000 map with the permission of the Controller of Her Majesty's Stationery Office.

Source: Map(S) SU 72 SW, SU 72 SE
Reference no: 1502/229/93 EL 15/468 Crown Copyright Reserved 1993

Location of Auger Borings

East Hampshire Local Plan Causeway Farm, Petersfield

- 5 Auger boring
- ② Profile pit



The information is accurate at the base map scale but any enlargement would be misleading.

Reproduction in whole or part by any means is prohibited without the prior permission of MAFF.

Surveyed and drawn by the Resource Planning Team, ADAS Statutory Unit, Guildford
Based on the 84,74 Ordnance Survey 10,000 map with the permission of the
Controller of Her Majesty's Stationery Office.
Source Map(s) BU 72 SW, BU 72 SE
Reference no. 1502/229/93 EL 15/468 © Crown Copyright Reserved 1993