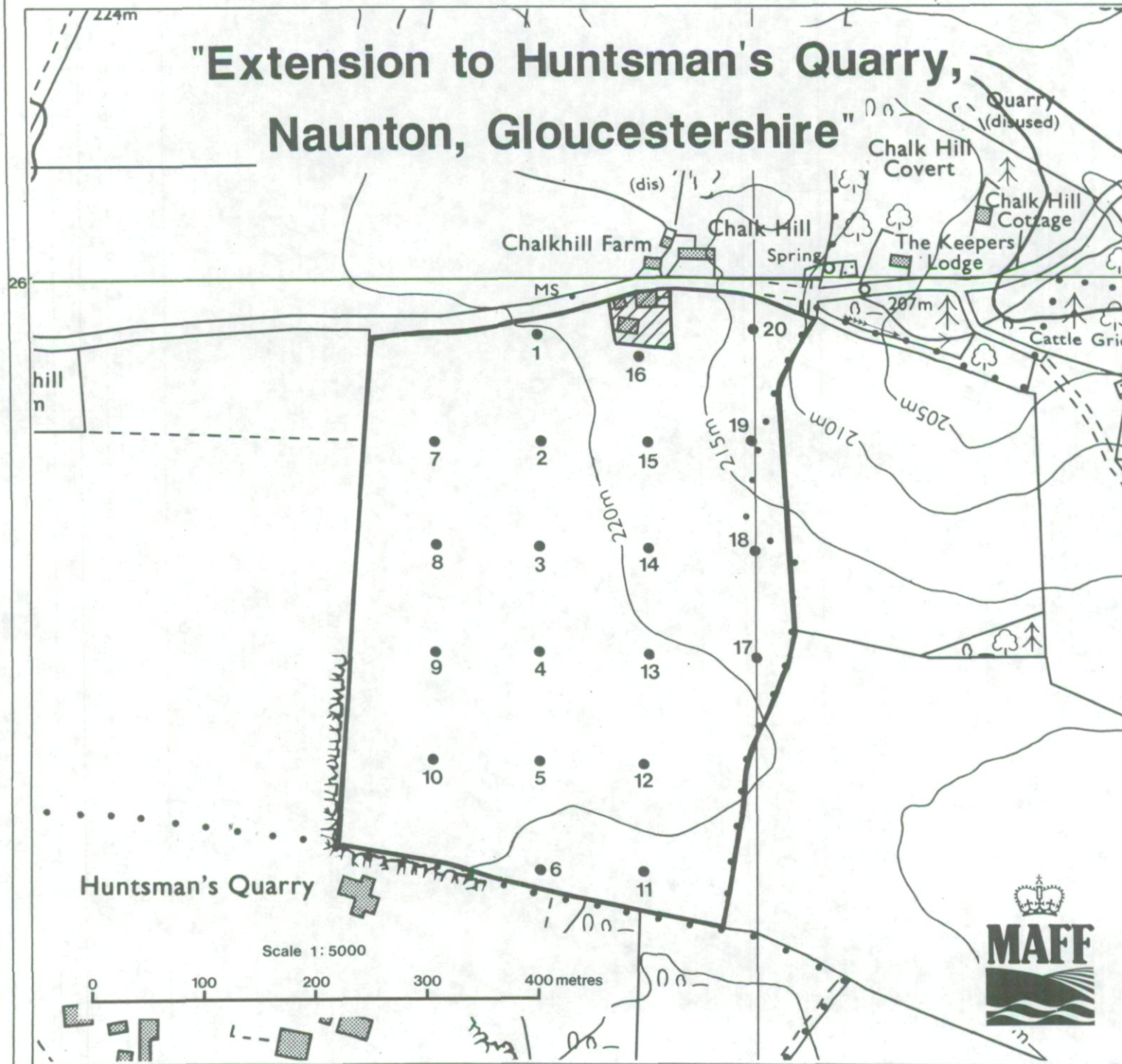
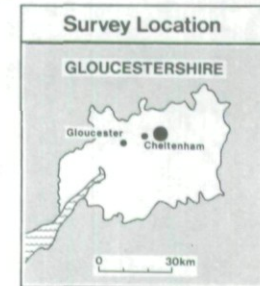


"Extension to Huntsman's Quarry, Naunton, Gloucestershire"



Auger Sample Points

- 1 - 20 Location of sample points
(Details contained in separate schedule)
- | | | | |
|------------------|--|------------------------|--|
| Urban | | Agricultural buildings | |
| Non-agricultural | | Open water | |
| Woodland | | Not surveyed | |
- * Grade/Category not present within survey area



The information is accurate at the base map scale but any enlargement would be misleading.

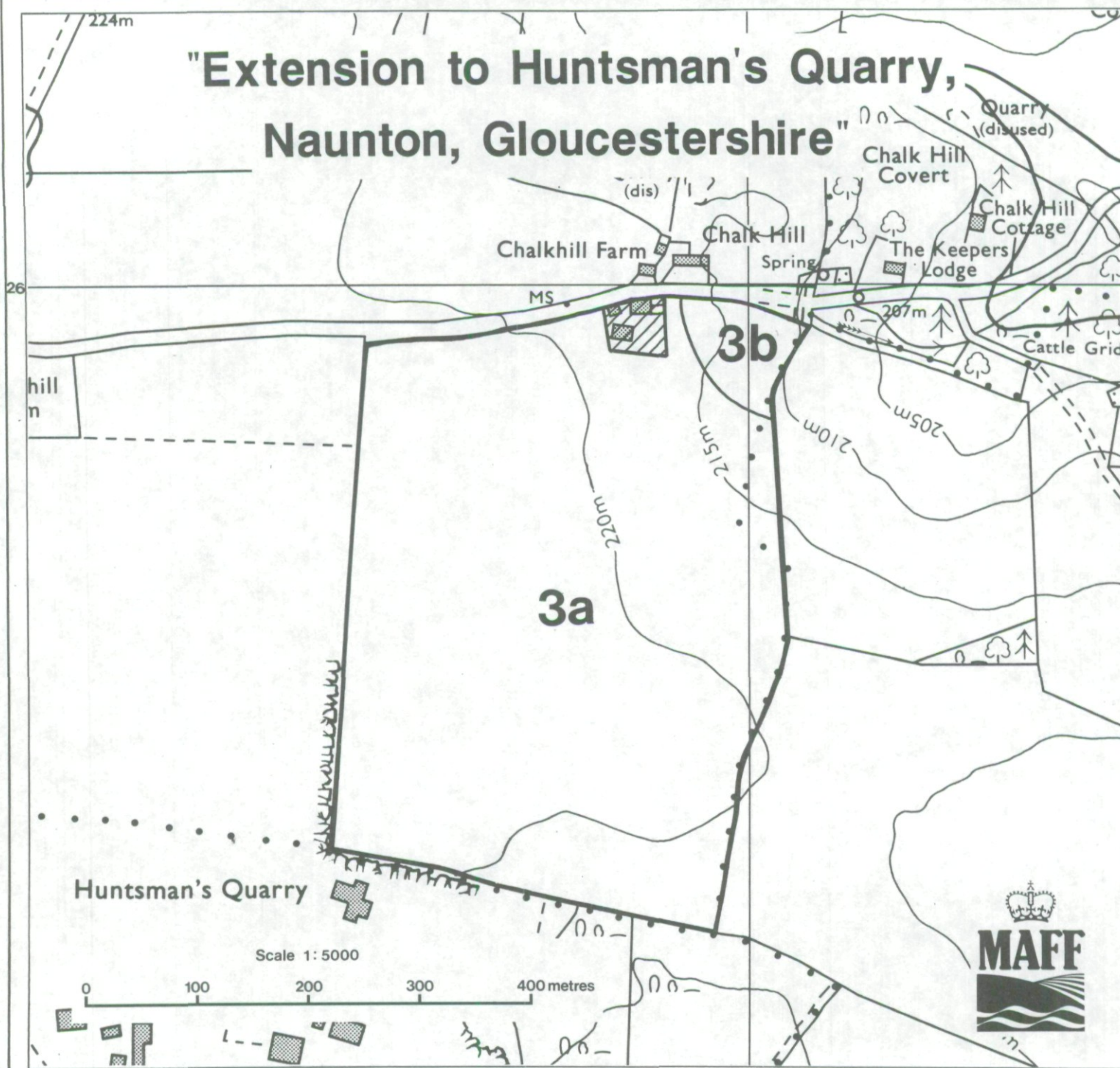
Reproduction in whole or in part by any means is prohibited without the prior permission of M.A.F.F.

Surveyed by the Resource Planning Group Oct 1989. Map produced by the Cartographic Unit, Farm and Countryside Service, M.A.F.F., Bristol. Ref.no. 177/89

Based upon the 1981 Ordnance Survey 1:10000 map with the permission of The Controller of Her Majesty's Stationery Office, Crown Copyright Reserved.

© Crown Copyright Reserved 1989

"Extension to Huntsman's Quarry, Naunton, Gloucestershire"



Agricultural Land

ALC grade	Agricultural land quality	Degree of limitation
Grade 1	Excellent	None or very minor
Grade 2	Very good	Minor
Grade 3a	Good	Moderate
Grade 3b	Moderate	Moderate to severe
Grade 4	Poor	Severe
Grade 5	Very poor	Very severe

Other Land Categories

Urban	Agricultural buildings	
Non-agricultural	Open water	
Woodland	Not surveyed	

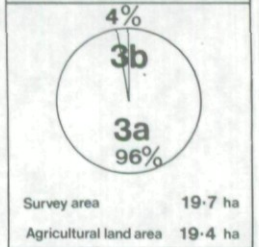
* Grade/Category not present within survey area

Further details contained in revised
Agricultural Land Classification, M.A.F.F. 1988.

Survey Location



Survey Statistics



The information is accurate at the base map scale but any enlargement would be misleading.

Reproduction in whole or in part by any means is prohibited without the prior permission of M.A.F.F.

Surveyed by the Resource Planning Group Oct 1989. Map produced by the Cartographic Unit, Farm and Countryside Service, M.A.F.F. Bristol. Ref.no. 177/89

Based upon the 1981 Ordnance Survey 1:10 000 map with the permission of The Controller of Her Majesty's Stationery Office, Crown Copyright Reserved.

© Crown Copyright Reserved 1989

