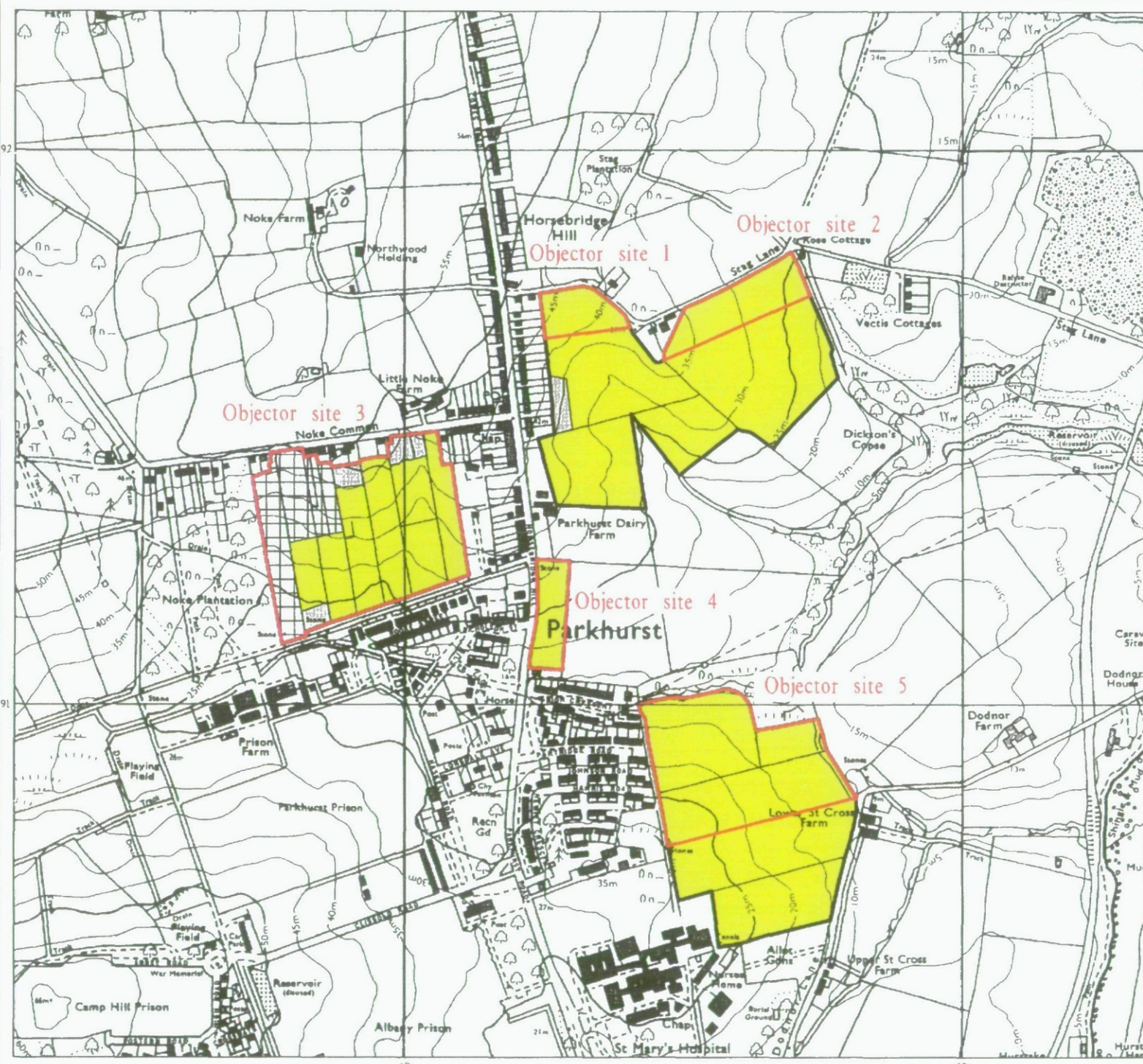


Agricultural Land Classification
Isle of Wight UDP
Objector Sites:
Land around Parkhurst



Legend

Quality	Area (ha)
Grade 1	Excellent Nil
Grade 2	Very Good Nil
Grade 3a	Good Nil
Grade 3b	Moderate Nil
Grade 4	Poor 34.5
Grade 5	Very Poor Nil
	Agricultural land not surveyed 2.9
	Other land 1.0
	Site Boundary
Total survey area 34.5	
Total site area 38.4	
* Not present within survey area	



Further details contained in MAFF (1988) Agricultural Land Classification of England and Wales - Revised guidelines and criteria for grading the quality of agricultural land. Maff (publications), London SE99 7TP. The information is accurate at base map scale but any enlargement would be misleading.

Reproduction in whole or in part by any means is prohibited without the prior permission of MAFF.

Surveyed and drawn by the Resource Planning Team, FRCA, Reading

Based on the 1977 Ordnance Survey 1:10,000 map with the permission of the Controller of Her Majesty's Stationery Office. Unauthorised reproduction infringes Crown copyright and may lead to prosecution or civil proceedings. MAFF licence No: GD272361



Source map(s): S74951; 595W

Reference no: 1600/092/198

© Crown Copyright Reserved 1998

**Agricultural Land Classification
Isle of Wight UDP
Objector Sites:
Land around Parkhurst
Sample Point Map**

Legend

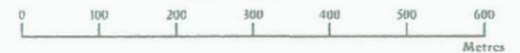
-  Location of soil pit
-  Location of auger sample point

 Boundary of survey area

 Agricultural land not surveyed

 Other land

Scale - 1:10,000



Further details contained in MAFF (1988) Agricultural Land Classification of England and Wales - Revised guidelines and criteria for grading the quality of agricultural land. Maff (publications), London SE99 7TP. The information is accurate at base map scale but any enlargement would be misleading. Reproduction in whole or in part by any means is prohibited without the prior permission of MAFF.

Surveyed and drawn by the Resource Planning Team, FRCA, Reading.

Based on the 1977 Ordnance Survey 1:10,000 map with the permission of the Controller of Her Majesty's Stationery Office. Unauthorised reproduction infringes Crown copyright and may lead to prosecution or civil proceedings. MAFF Licence No: GD272361

Source map(s): S749SF, 59SW

Reference no: 1600/092/98

© Crown Copyright Reserved 1998

