




## Agricultural Land Classification


### Land at former RAF Broadwell, Carterton, Oxon.

#### Semi-detailed survey

### Legend

	Quality	Area (ha)
Grade 1	Excellent	Nil
Grade 2	Very Good	Nil
Grade 3a	Good	11.7
Grade 3b	Moderate	62.6
Grade 4	Poor	0.8
Grade 5	Very Poor	Nil
	Agricultural land not surveyed	Nil
	Other land	32.7
	Site Boundary	
Total survey area		75.1
Total site area		107.8

\* Not present within survey area

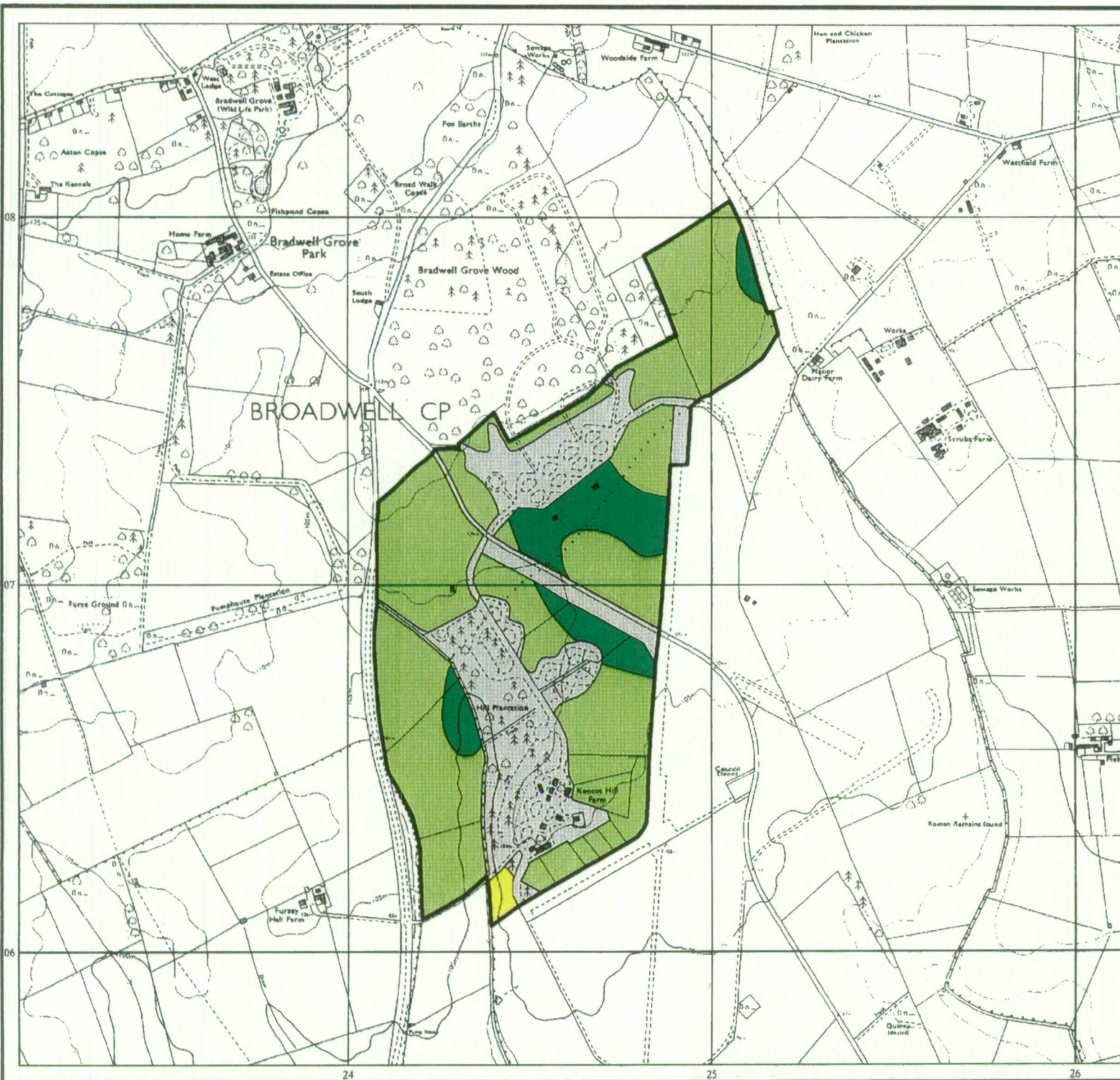


Further details contained in MAFF (1988) Agricultural Land Classification of England and Wales - Revised guidelines and criteria for grading the quality of agricultural land. Maff (publications), London SE99 7TP. The information is accurate at base map scale but any enlargement would be misleading. Reproduction in whole or in part by any means is prohibited without the prior permission of MAFF.

Surveyed and drawn by the Resource Planning Team, FRCA, Reading

Based on the 1976 Ordnance Survey 1:10,000 map with the permission of the Controller of Her Majesty's Stationery Office. Unauthorised reproduction infringes Crown copyright and may lead to prosecution or civil proceedings. MAFF Licence No: GD272361

Source map(s): SP20NE, SP20NW  
Reference no: 3305/003/99 © Crown Copyright Reserved 1999








# Agricultural Land Classification


## Land at former RAF Broadwell, Carterton, Oxon.

### Semi-detailed survey Sample Point Map


#### Legend

-  Location of soil pit
-  Location of auger sample point

 Boundary of survey area

 Agricultural land not surveyed

 Other land



Further details contained in MAFF (1988) Agricultural Land Classification of England and Wales - Revised guidelines and criteria for grading the quality of agricultural land. Maff (publications), London SE99 7TP. The information is accurate at base map scale but any enlargement would be misleading. Reproduction in whole or in part by any means is prohibited without the prior permission of MAFF.

Surveyed and drawn by the Resource Planning Team, FRCA, Reading.

Based on the 1976 Ordnance Survey 1:10,000 map with the permission of the Controller of Her Majesty's Stationery Office. Unauthorised reproduction infringes Crown copyright and may lead to prosecution or civil proceedings. MAFF Licence No: GD272361  
Source map(s): SP20NE, SP20NW  
Reference no: 3305/003/99 © Crown Copyright Reserved 1999

