







Agricultural Land Classification

HAMP BROOK BRIDGWATER

Agricultural Land

Grade	Quality	Area (ha)
1	Excellent	0.0
2	Very Good	3.8
3a	Good	10.4
3b	Moderate	4.1
4	Poor	0.0
5	Very Poor	0.0

Other Land Categories


	Urban	0.2
	Non-Agricultural	0.0
	Woodland	0.0
	Agricultural Buildings	0.0
	Open Water	0.0
	Not Surveyed	0.0

Total agricultural land area 18.3

Total survey area 18.5

* Grade/category not present within survey area

Scale - 1:10,000



Further details contained in MAFF (1988) Agricultural Land Classification of England and Wales - Revised guidelines and criteria for grading the quality of agricultural land. MAFF (Publications), London SE99 7TP.

The information is accurate at the base map scale but any enlargement would be misleading.

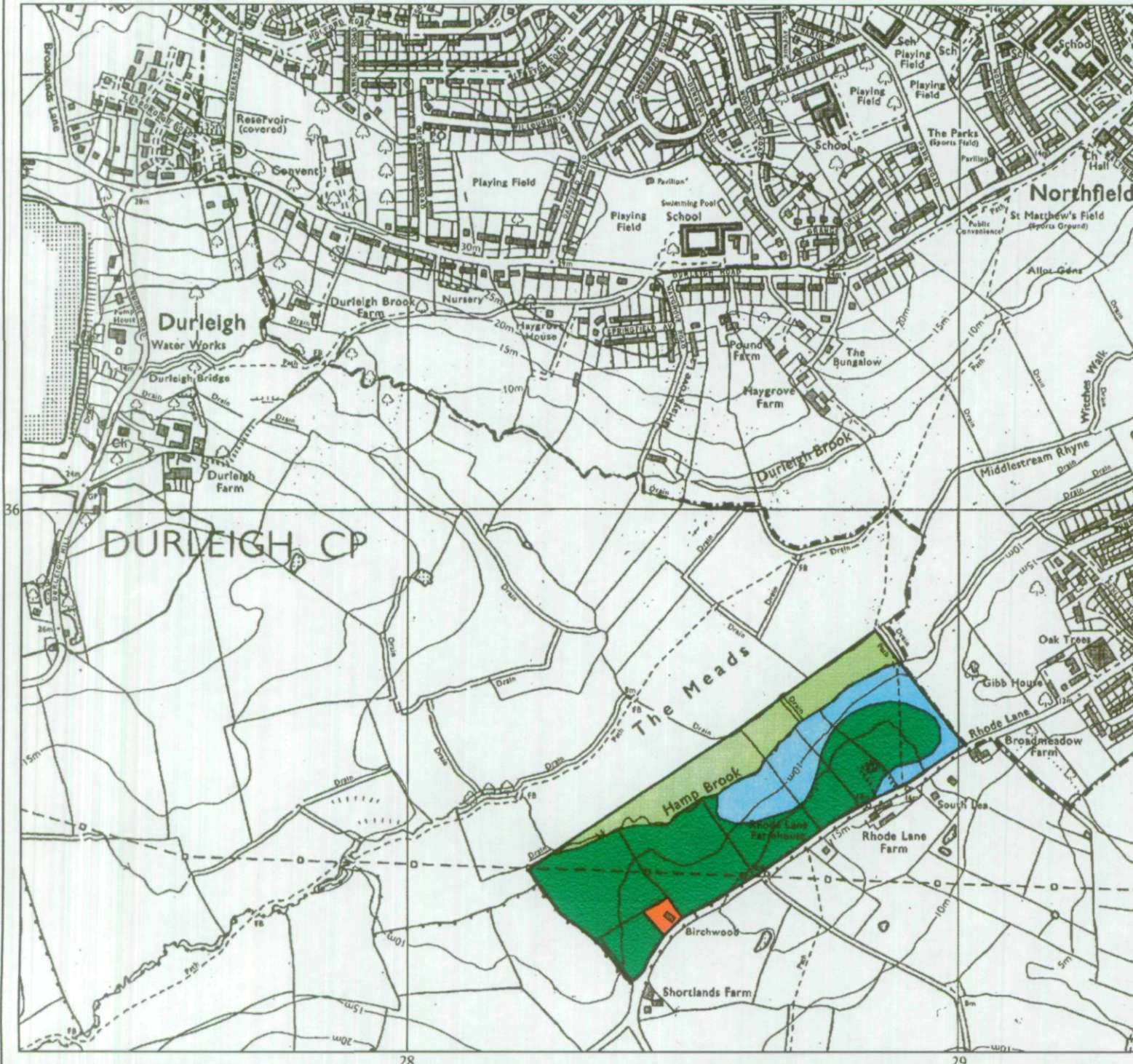
Reproduction in whole or in part by any means is prohibited without the prior permission of MAFF.

Surveyed & drawn by the Resource Planning Team, ADAS Statutory Unit Taunton Based on the 1974 Ordnance Survey 1:10000 map with the permission of the Controller of Her Majesty's Stationery Office.

Source Map(s): ST33NE

Reference no. 92/794



© Crown Copyright Reserved 1994



Agricultural Land Classification

HAMP BROOK BRIDGWATER







SAMPLE POINT MAP

-  **1** LOCATION OF SOIL PIT
-  **1** LOCATION OF AUGER SAMPLE POINT



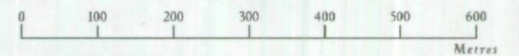
AREA OF SURVEY

Other Land Categories

Symbol	Category	Area (ha)
	Urban	0.2
	* Non-Agricultural	0.0
	*W Woodland	0.0
	* Agricultural Buildings	0.0
	* Open Water	0.0
	* Not Surveyed	0.0
Total agricultural land area		18.3
Total survey area		18.5

* Grade/category not present within survey area

Scale - 1:10,000



Further details contained in MAFF (1988) Agricultural Land Classification of England and Wales - Revised guidelines and criteria for grading the quality of agricultural land. MAFF (Publications), London SE99 7TP.

The information is accurate at the base map scale but any enlargement would be misleading.

Reproduction in whole or in part by any means is prohibited without the prior permission of MAFF.

Surveyed & drawn by the Resource Planning Team, ADAS Statutory Unit Taunton
 Based on the 1974 Ordnance Survey 1:10000 map with the permission of the Controller of Her Majesty's Stationery Office
 Source Map(s): ST23NE
 Reference no. 92/94
 © Crown Copyright Reserved 1994

