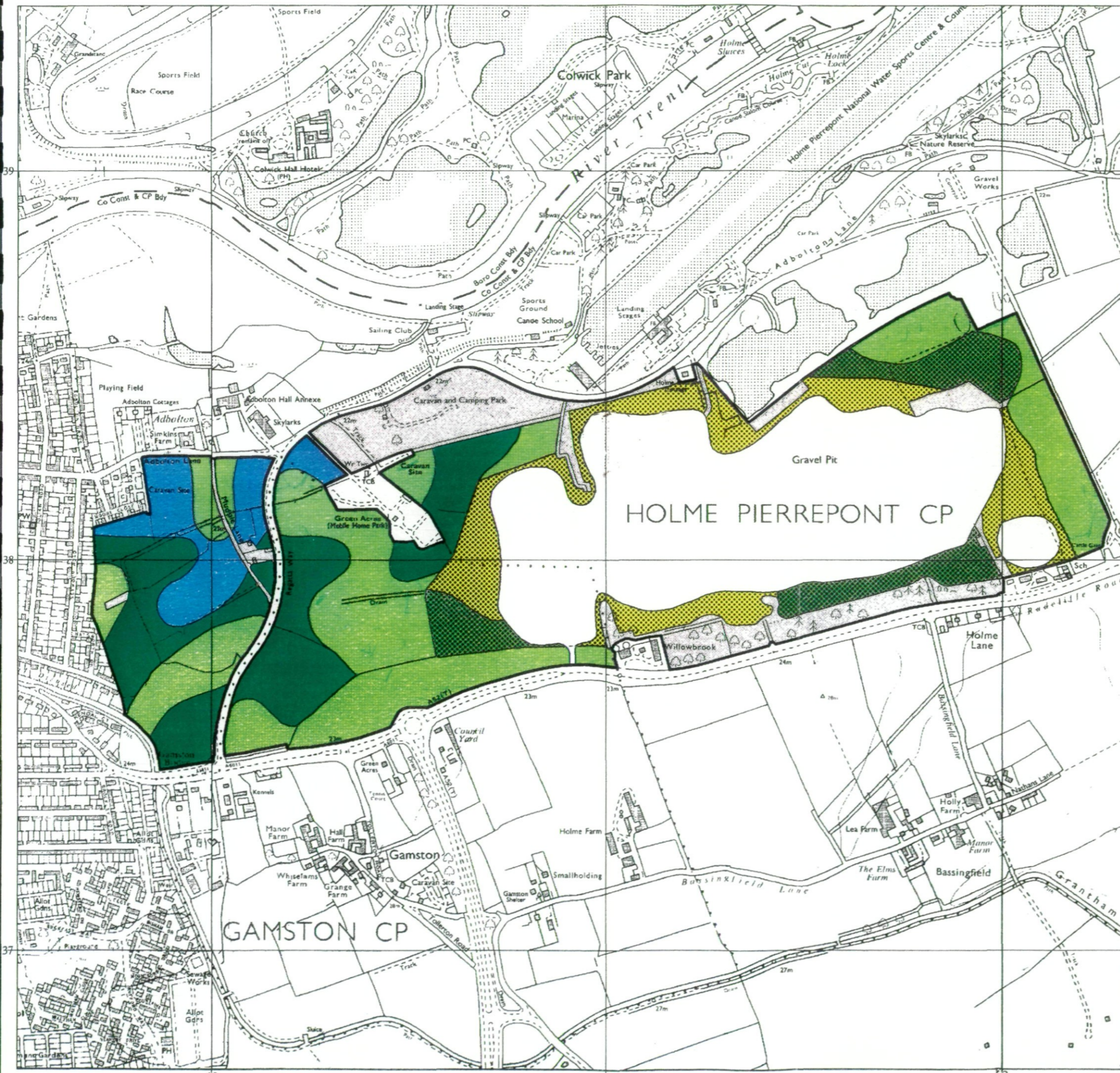


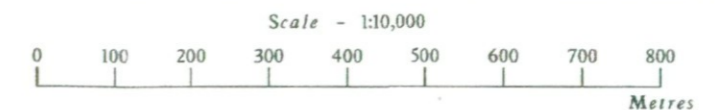
Agricultural Land Classification

Land at Holme Pierrepont Nottinghamshire



Legend

| | Quality | Area (ha) |
|----------------------------------|------------|-----------|
| Grade 1 | Excellent | nil |
| Grade 2 | Very Good | 9.0 |
| Grade 3a | Good | 22.6 |
| Grade 3b | Moderate | 50.3 |
| Grade 4 | Poor | 16.4 |
| | Disturbed | (27.2) |
| | Open Water | 55.4 |
| | Other land | 19.0 |
| Boundary of survey area | | |
| Total agricultural land area | | 98.3 |
| Total survey area | | 172.7 |
| * Not present within survey area | | |



Further details contained in MAFF (1988) Agricultural Land Classification of England and Wales - Revised guidelines and criteria for grading the quality of agricultural land. MAFF (Publications), London SE99 7TP.

The information is accurate at the base map scale but any enlargement would be misleading.

Reproduction in whole or in part by any means is prohibited without the prior permission of MAFF.

Surveyed and drawn by the Resource Planning Team, ADAS Statutory Unit, Huntingdon.
 Based on the 1990 Ordnance Survey 1:10 000 map with the permission of the Controller of Her Majesty's Stationery Office. Unauthorised reproduction infringes Crown copyright and may lead to prosecution or civil proceedings.
 Source Map(s): SK63NW, SK63NE
 Reference no: 86 196
 MAFF Licence No: GD272361
 © Crown Copyright Reserved 1996


Agricultural Land Classification

Land at Holme Pierrepont Nottinghamshire

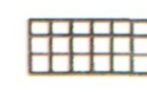
Sample Point Map

Legend

 1 Location of soil pit

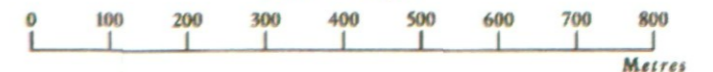
 1 Location of auger sample point

 Boundary of survey area

 Agricultural land not surveyed

 Other land

Scale - 1:10,000



Further details contained in MAFF (1988) Agricultural Land Classification of England and Wales - Revised guidelines and criteria for grading the quality of agricultural land. MAFF(Publications), London SE99 7TP.

The information is accurate at the base map scale but any enlargement would be misleading.

Reproduction in whole or in part by any means is prohibited without the prior permission of MAFF.

Surveyed and drawn by the Resource Planning Team, ADAS Statutory Unit, Huntingdon.
Based on the 1990 Ordnance Survey 1:10 000 map with the permission of the Controller of Her Majesty's Stationery Office. Unauthorised reproduction infringes Crown copyright and may lead to prosecution or civil proceedings.
Source Map(s): SK63NW, SK63NE MAFF Licence No: GD272361
Reference no: 86/196 © Crown Copyright Reserved 1996

