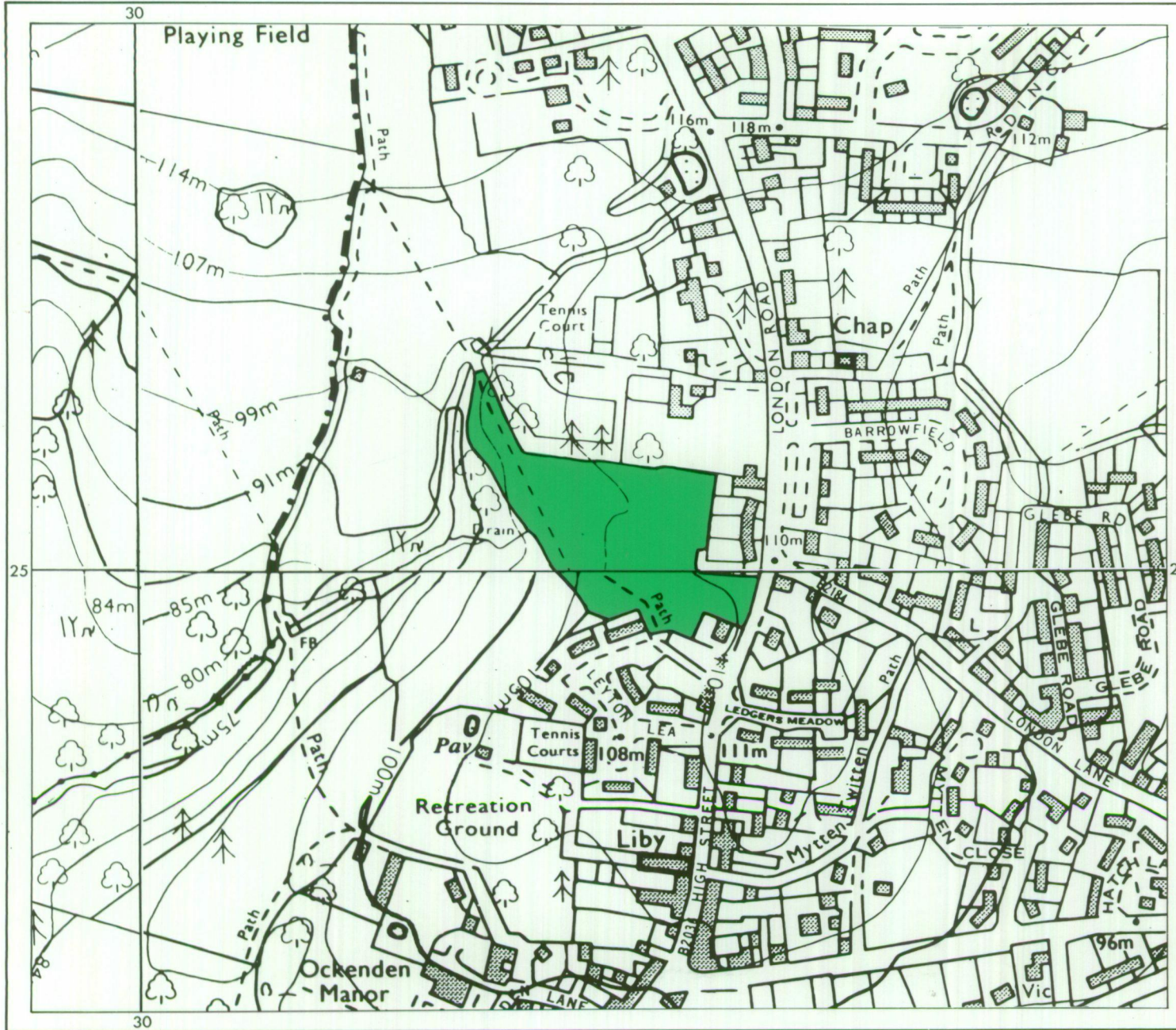


# Haywards Heath Local Plan, Mid Sussex District Council: Objector's Sites

## Site 8: Land West of High Street, Cuckfield

### Agricultural Land Classification



#### AGRICULTURAL LAND

Grade	Quality	Area	% of Total
Grade 1	Not present	excellent	ha %
Grade 2	Not present	very good	ha %
Grade 3a	Not present	good	ha %
Grade 3b	Not present	moderate	2.27 ha 100%
Grade 4	Not present	poor	ha %
Grade 5	Not present	very poor	ha %

Total area of agricultural land surveyed 2.27ha

Agricultural buildings:  Not present

Woodland:  Not present

Not surveyed:  Not present

#### NON-AGRICULTURAL LAND

Land predominantly in urban use:  Not present

Land in non-agricultural use:  Not present

Total area of site 2.27ha

For further information consult "Agricultural Land Classification of England and Wales (Revised guidelines and criteria for grading the quality of agricultural land)", M.A.F.F., 1988.

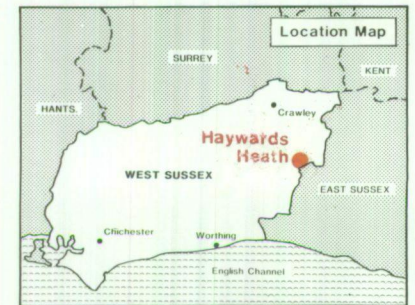
#### SOURCE MAPS

TQ 22 NE

TQ 22 SE

TQ 32 NW

TQ32 SW



Surveyed by the Resource Planning Team 10/92  
 Map compiled and produced by the Cartographic Unit,  
 Resource Planning Team, Guildford Statutory Group,  
 Agricultural Development and Advisory Service.  
 Reference no. 4206/102/92 MAFF Reference no. EL 8909

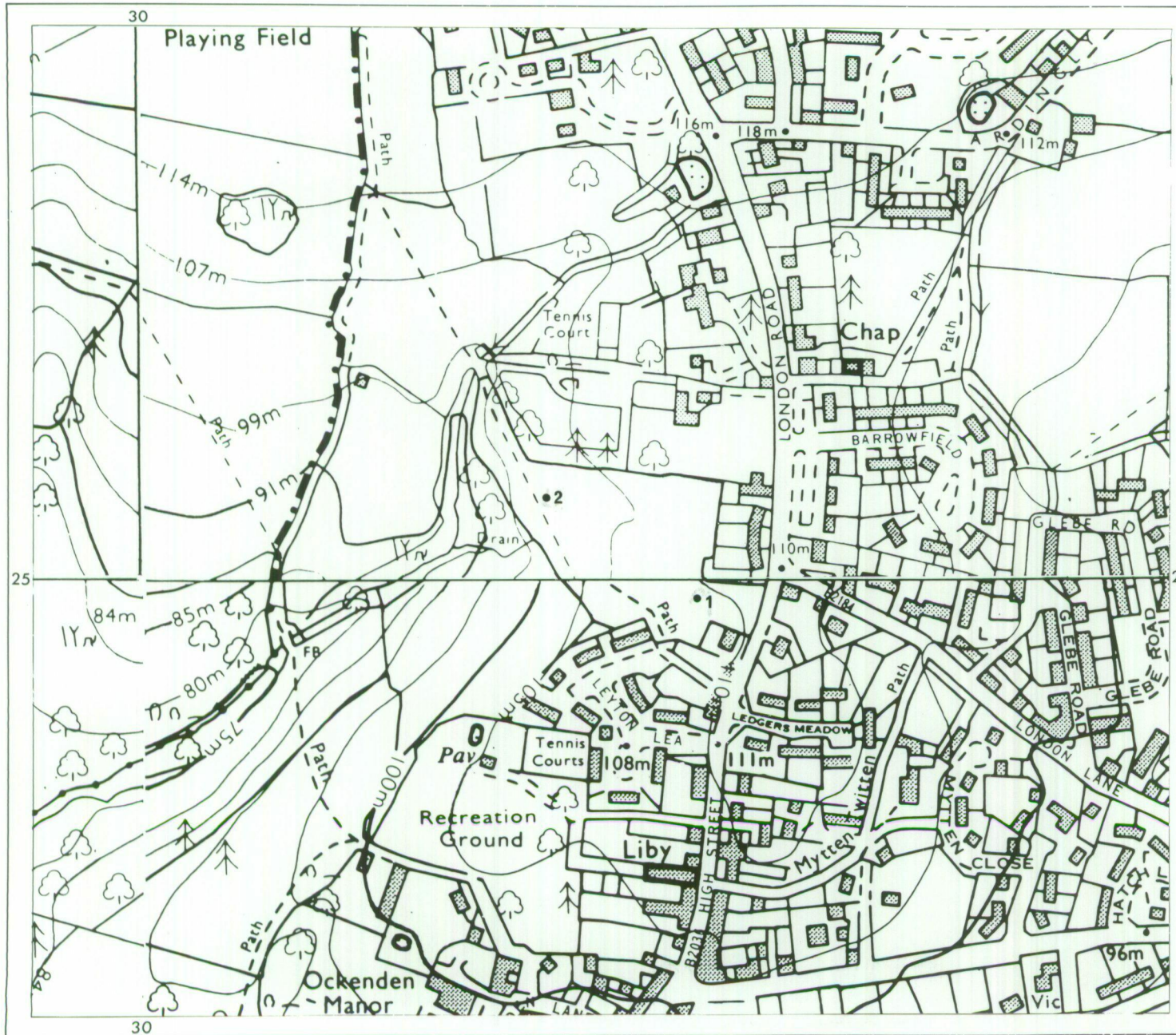
Ordnance Survey information reproduced with the sanction of the Controller, H.M.S.O.

Reproduction of this map in whole or in part is prohibited without the prior permission of M.A.F.F.

This map is accurate only at the scale shown.

Haywards Heath Local Plan, Mid Sussex District Council: Objector's Sites  
 Site 8: Land West of High Street, Cuckfield

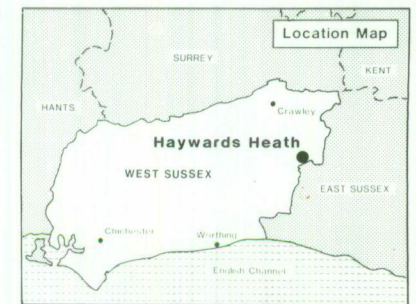
Location of Auger Borings



• 5 Auger boring

Surveyed by the Resource Planning Team, 10/92  
 Map compiled and produced by the Cartographic Unit,  
 Resource Planning Team, Guildford Statutory Group,  
 Agricultural Development and Advisory Service.  
 Reference no. 4206/102/92 MAFF Reference no. EL 8909

SOURCE MAPS  
 TQ 22 NE  
 TQ 22 SE  
 TQ 32 NW  
 TQ 32 SW



Ordnance Survey information reproduced with the sanction of  
 the Controller, H.M.S.O.

Reproduction of this map in whole or in part is prohibited without  
 the prior permission of M.A.F.F.

This map is accurate only at the scale shown.