

# Ministry of Agriculture, Fisheries and Food Agricultural Land Classification

## Agricultural Land

ALC grade	Agricultural land quality	Degree of limitation
Grade 1	Excellent	None or very minor
Grade 2	Very good	Minor
Grade 3a	Good	Moderate
Grade 3b	Moderate	Moderate to severe
Grade 4	Poor	Severe
Grade 5	Very poor	Very severe

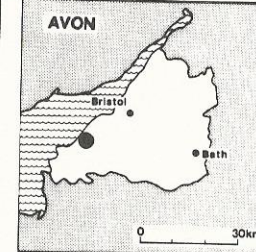
## Other Land Categories

Urban	Agricultural buildings
Non-agricultural	Open water
Woodland	Not surveyed

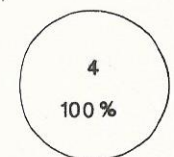
\* Grade/Category not present within survey area

Further details contained in revised  
Agricultural Land Classification, M.A.F.F. 1988.

## Survey Location



## Survey Statistics



Survey area 2.8 ha  
Agricultural land area 2.8 ha

The information is accurate at the base map scale  
but any enlargement would be misleading.

Reproduction in whole or in part by any means is prohibited  
without the prior permission of M.A.F.F.

Produced by the Resource Planning Team

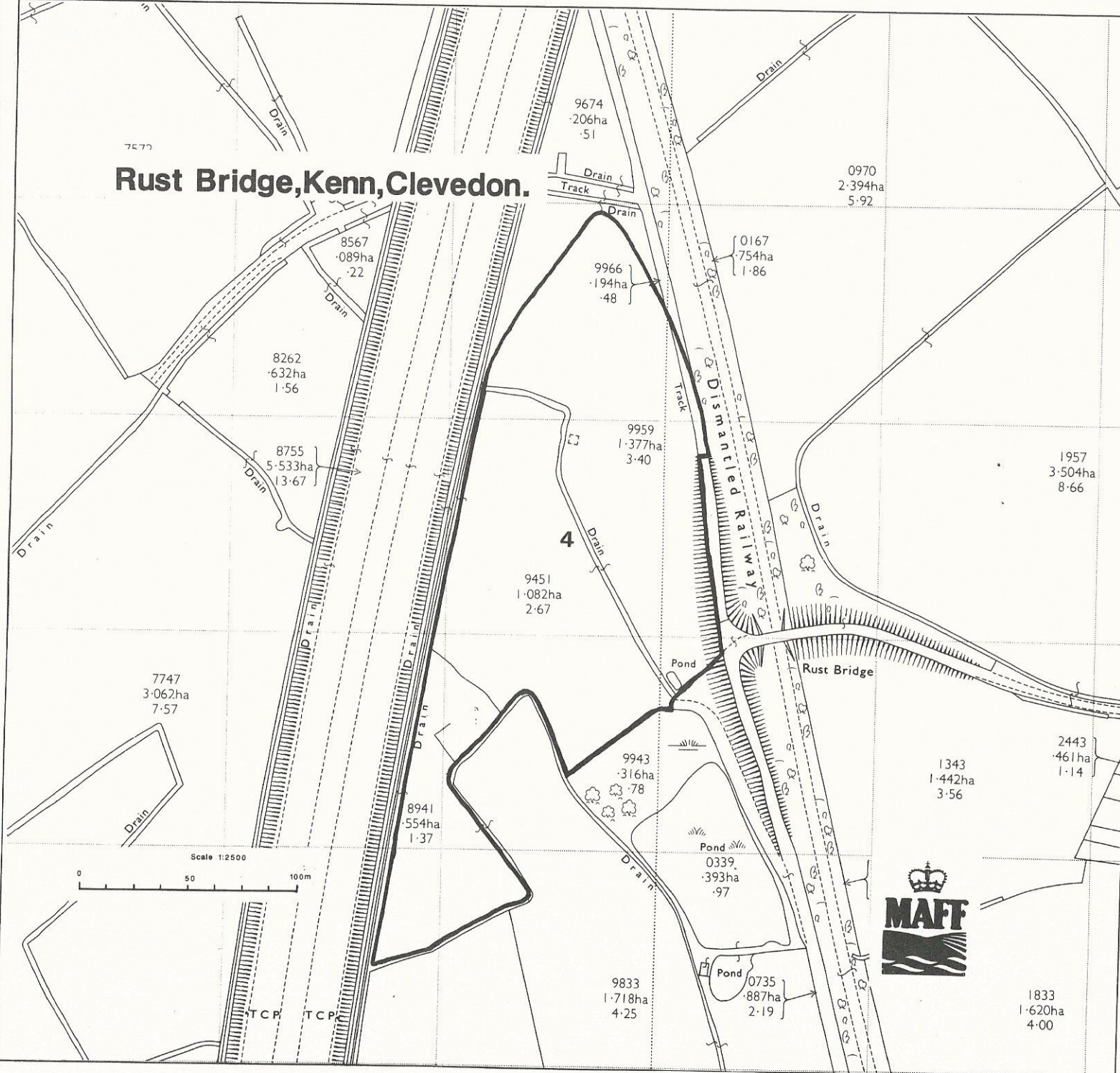
ADAS Statutory Unit, Taunton, September 1982.

Ref. no. 57/92

Based upon the 1975 Ordnance Survey 1:2500 map with the permission of  
The Controller of Her Majesty's Stationery Office, Crown Copyright Reserved.

© Crown Copyright Reserved 1982

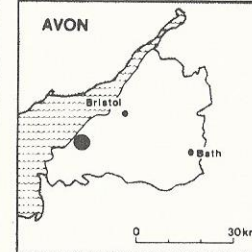
## Rust Bridge, Kenn, Clevedon.



## SOIL RESOURCES

Map Unit	Average Depth (cm)	Area (ha)	Soils	Volume (m <sup>3</sup> )
<b>Topsoil</b>				
I	0-20	2.8	HZCL	5600
				5600
<b>Subsoil</b>				
I Upper	20-40	2.8	HCL	5600
I Lower	40-120	2.8	C	22400
				28000

### Survey Location



The information is accurate at the base map scale but any enlargement would be misleading.

Reproduction in whole or in part by any means is prohibited without the prior permission of M.A.F.F.

Produced by the Resource Planning Team

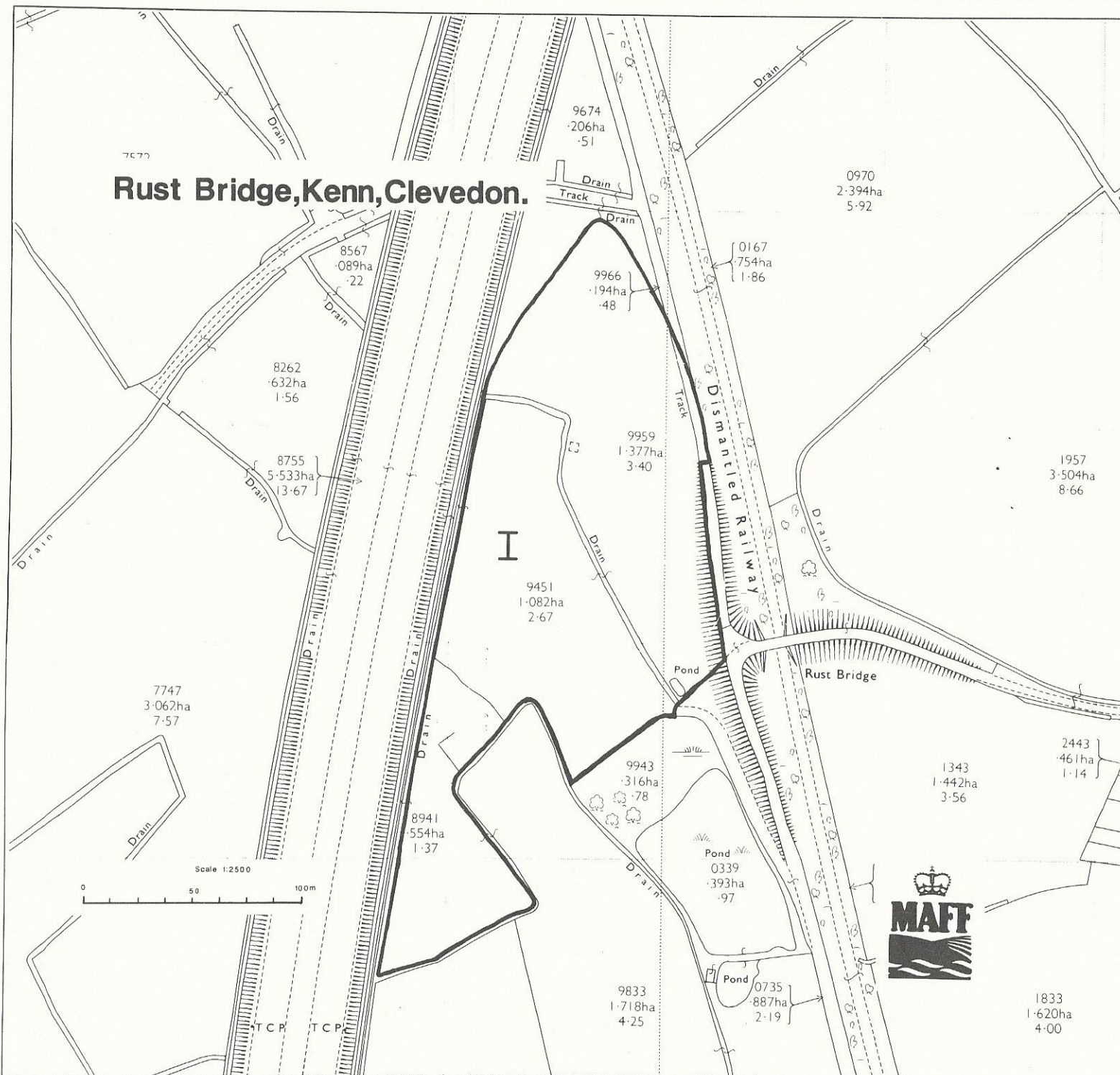
ADAS Statutory Unit, Taunton, September 1992.

Ref.no. 57/92

Based upon the 1975 Ordnance Survey 1:2500 map with the permission of The Controller of Her Majesty's Stationery Office. Crown Copyright Reserved.

© Crown Copyright Reserved 1992

## Rust Bridge, Kenn, Clevedon.



Ministry of Agriculture, Fisheries and Food  
**Agricultural Land Classification**

**Agricultural Land**

ALC grade	Agricultural land quality	Degree of limitation
Grade 1	Excellent	None or very minor
Grade 2	Very good	Minor
Grade 3a	Good	Moderate
Grade 3b	Moderate	Moderate to severe
Grade 4	Poor	Severe
Grade 5	Very poor	Very severe

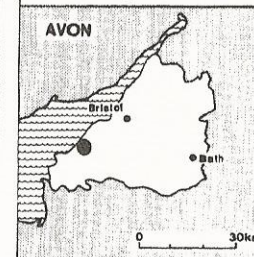
**Other Land Categories**

Urban	*	Agricultural buildings	*
Non-agricultural	*	Open water	*
Woodland	*W	Not surveyed	*

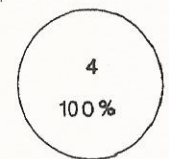
\* Grade/Category not present within survey area

Further details contained in revised  
 Agricultural Land Classification, M.A.F.F. 1988.

**Survey Location**



**Survey Statistics**



Survey area 2.8 ha  
 Agricultural land area 2.8 ha

The information is accurate at the base map scale  
 but any enlargement would be misleading.

Reproduction in whole or in part by any means is prohibited  
 without the prior permission of M.A.F.F.

Produced by the Resource Planning Team

ADAS Statutory Unit, Taunton, September 1992.

Ref.no. 57/92

Based upon the 1975 Ordnance Survey 1:2500 map with the permission of  
 The Controller of Her Majesty's Stationery Office, Crown Copyright Reserved.

© Crown Copyright Reserved 1992

**Rust Bridge, Kenn, Clevedon.**

