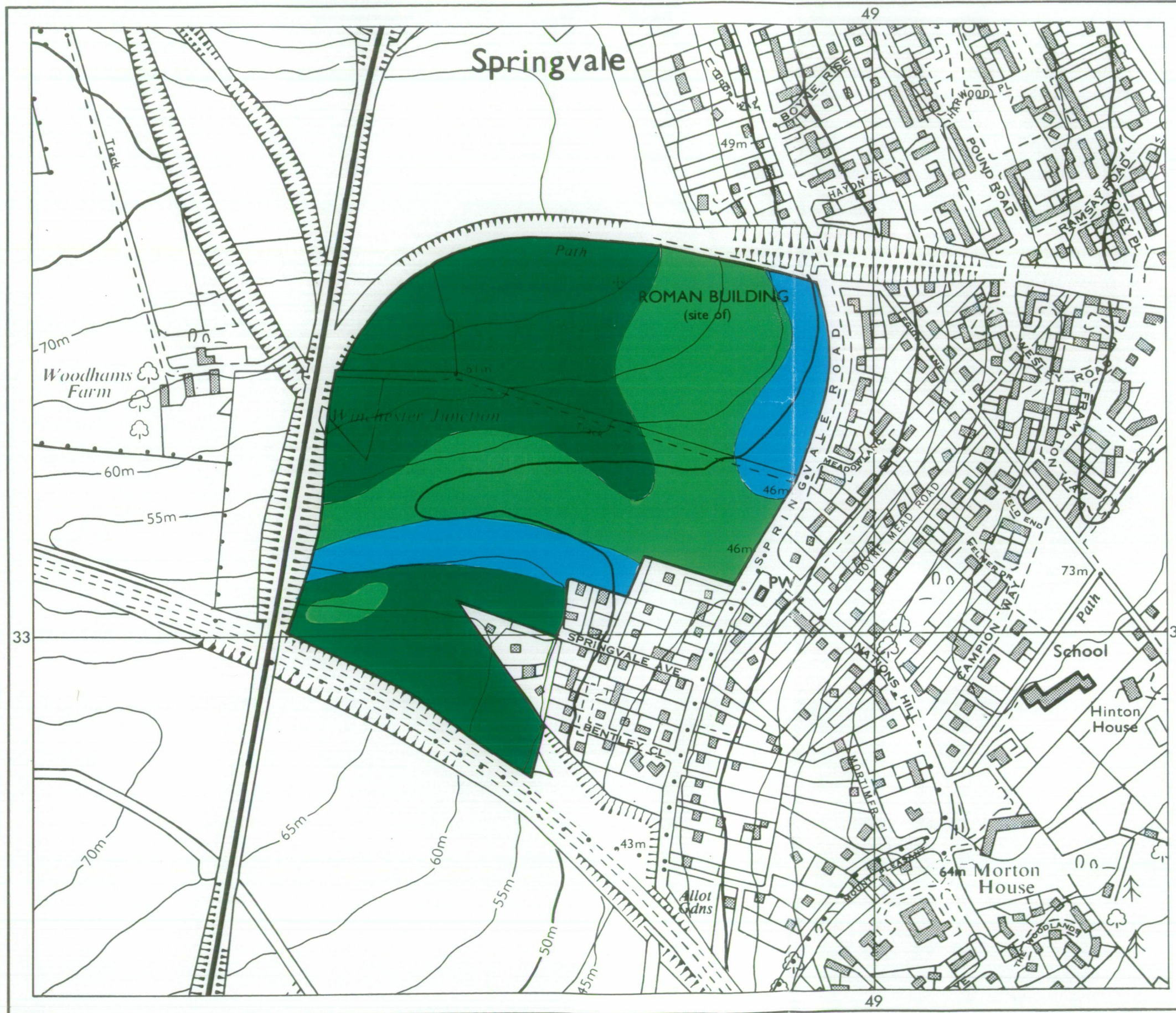


# Woodhams Farm, Kings Worthy, Hampshire

## Agricultural Land Classification



AGRICULTURAL LAND			
Grade	Quality	Area	% of Total
Grade 1	Not present	excellent	ha %
Grade 2	very good	3.69 ha	14%
Grade 3a	good	12.47 ha	49%
Grade 3b	moderate	9.34 ha	37%
Grade 4	Not present	poor	ha %
Grade 5	Not present	very poor	ha %

Total area of agricultural land surveyed 25.5 ha

Agricultural buildings	Not present
Woodland	Not present
Not surveyed	Not present

### NON-AGRICULTURAL LAND

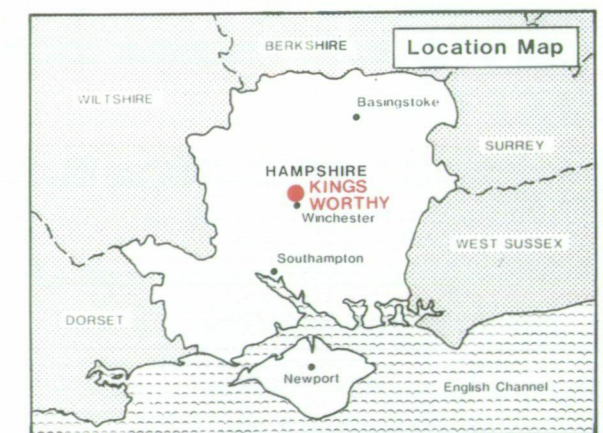
Land predominantly in urban use	Not present
Land in non-agricultural use	Not present

Total area of site 25.5 ha

For further information consult "Agricultural Land Classification of England and Wales (Revised guidelines and criteria for grading the quality of agricultural land)", M.A.F.F., 1988.

### SOURCE MAPS

SU 43 SE



Surveyed by the Resource Planning Group 2/92  
 Map compiled and produced by the Cartographic Unit,  
 Farm and Countryside Service, South East Region, Reading.  
 Reference no. 1513/040/91

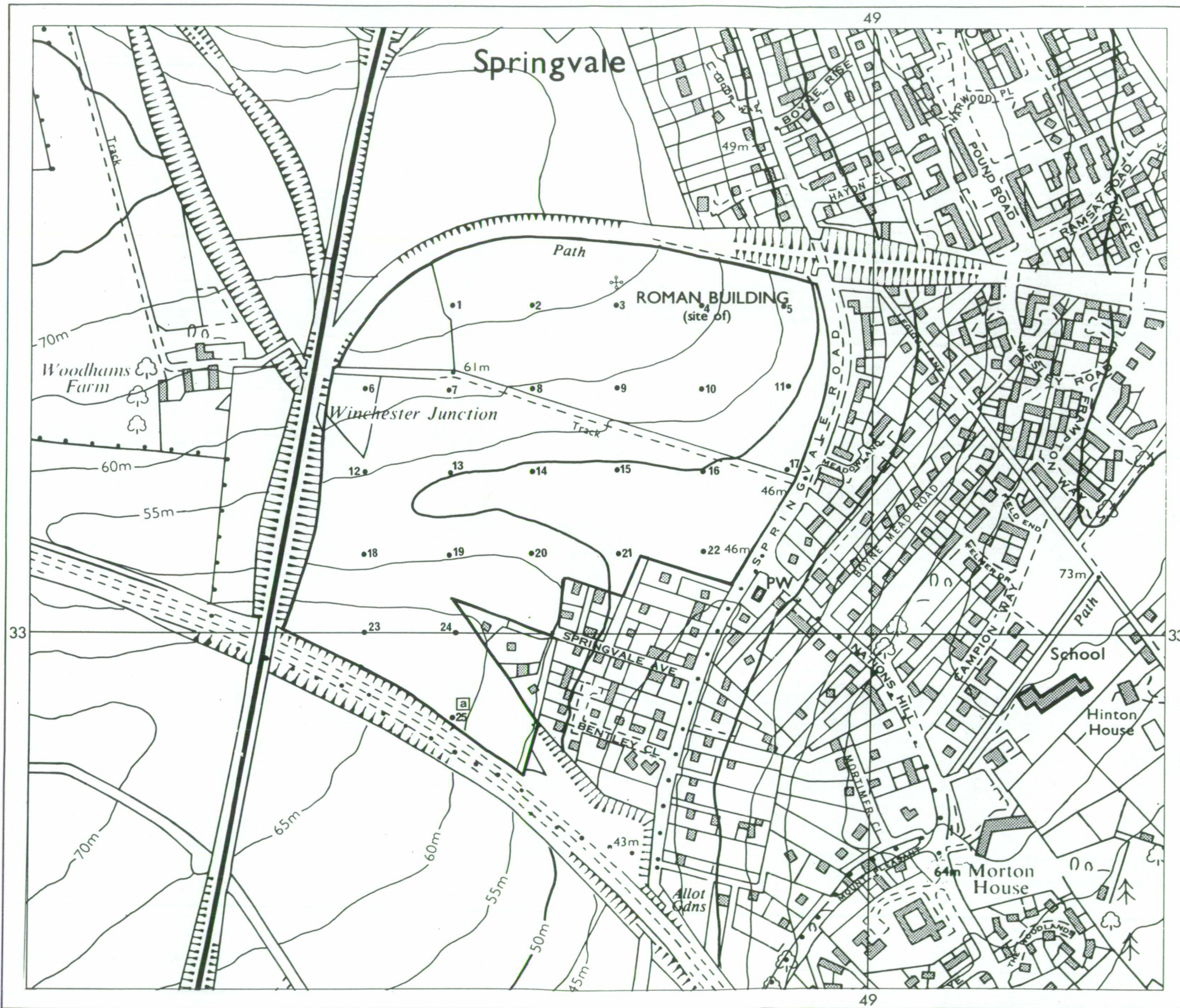
Ordnance Survey information reproduced with the sanction of  
 the Controller, H.M.S.O.

Reproduction of this map in whole or in part is prohibited without  
 the prior permission of M.A.F.F.

This map is accurate only at the scale shown.

# Woodhams Farm, Kings Worthy, Hampshire

## Location of Auger Borings

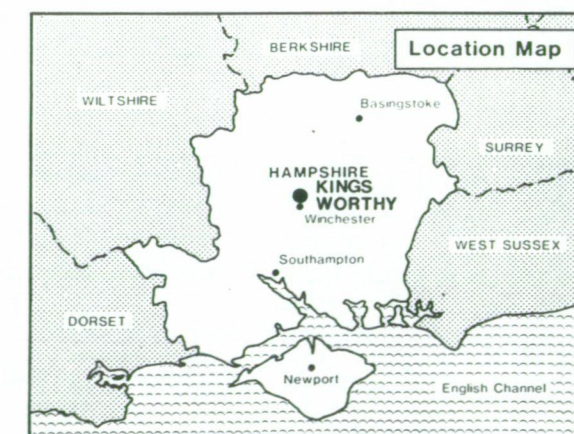


- 5 Auger boring
- a Profile pit

Surveyed by the Resource Planning Group 2/92  
 Map compiled and produced by the Cartographic Unit,  
 Farm and Countryside Service, South East Region, Reading.

Reference no. 15 13/040/91

SOURCE MAPS  
**SU 43 SE**



Ordnance Survey information reproduced with the sanction of  
 the Controller, H.M.S.O.

Reproduction of this map in whole or in part is prohibited without  
 the prior permission of M.A.F.F.

This map is accurate only at the scale shown.