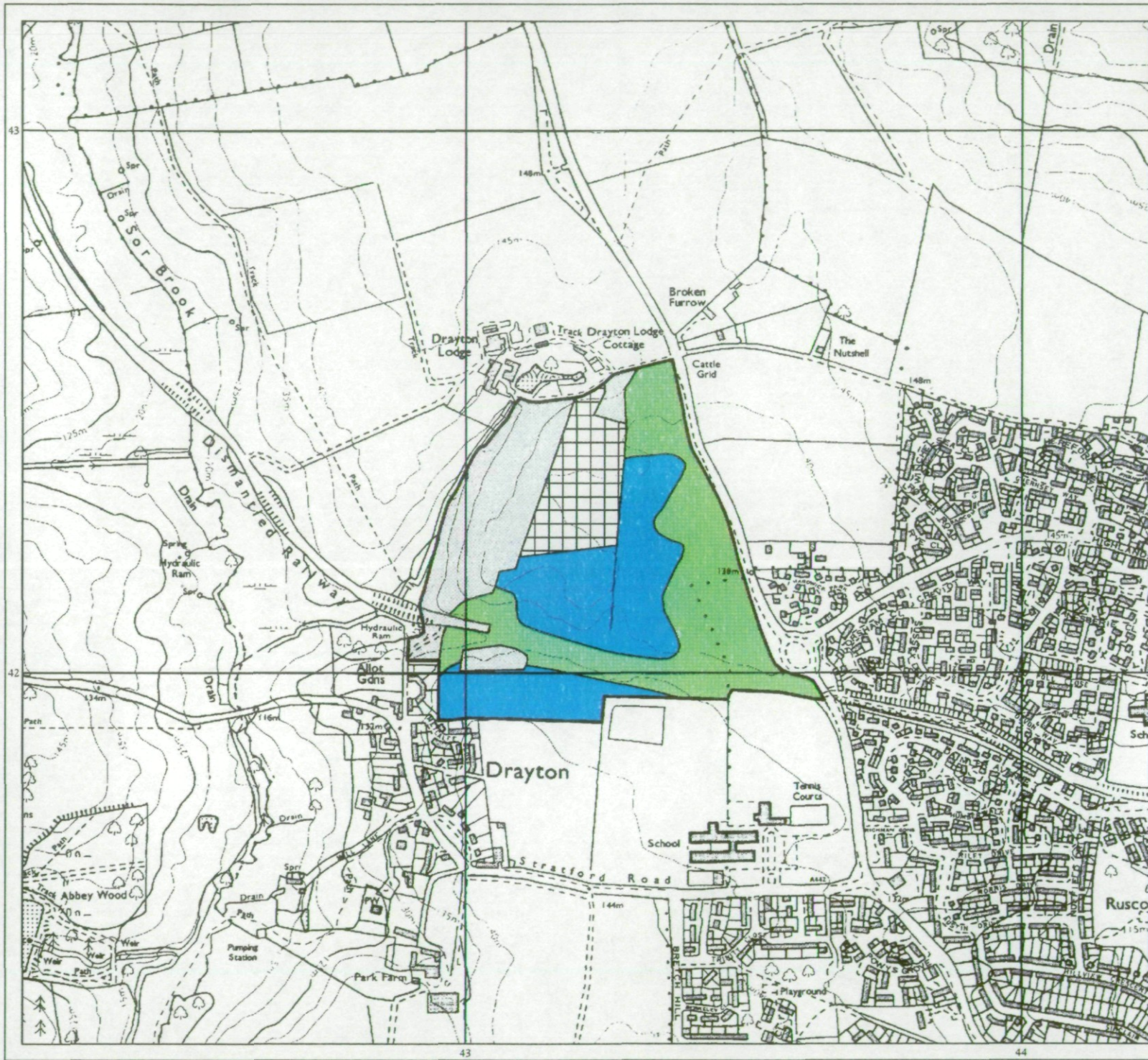


## Agricultural Land Classification Oxfordshire Structure Plan Land North of Drayton Semi-detailed Survey



### Legend

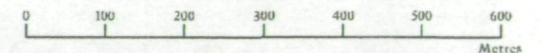
	Quality	Area (ha)
Grade 1	Excellent	nil
Grade 2	Very Good	9.4
Grade 3a	Good	nil
Grade 3b	Moderate	10.6
Grade 4	Poor	nil
Grade 5	Very Poor	nil
	Agricultural land not surveyed	3.6
	Other land	6.8
	Boundary of survey area	

Total agricultural land area 20.0

Total survey area 30.4

\* Not present within survey area

Scale - 1:10,000



Further details contained in MAFF (1988) Agricultural Land Classification of England and Wales - Revised guidelines and criteria for grading the quality of agricultural land. Maff (publications), London SE99 7TP. The information is accurate at base map scale but any enlargement would be misleading. Reproduction in whole or in part by any means is prohibited without the prior permission of MAFF.

Surveyed and drawn by the Resource Planning Team, ADAS Statutory Unit, Guildford.  
Based on the 1995 Ordnance Survey 1:10,000 map with the permission of the Controller of Her Majesty's Stationery Office. Unauthorised reproduction infringes Crown copyright and may lead to prosecution or civil proceedings. MAFF Licence No: GD272361  
Source map(s): SP44SW  
Reference no: 3301/035/96 © Crown Copyright Reserved 1996

**Agricultural Land Classification**  
Oxfordshire Structure Plan  
Land North of Drayton  
Semi-detailed Survey

**SAMPLE POINT MAP**


- LOCATION OF SOIL PIT
- <sup>1</sup> LOCATION OF AUGER SAMPLE POINT



	Area (ha)
Agricultural land not surveyed	3.6
Other land	6.8

Total agricultural land area 20.0  
Total survey area 30.4

\* Not present within survey area



Further details contained in MAFF (1988) Agricultural Land Classification of England and Wales - Revised guidelines and criteria for grading the quality of agricultural land. MAFF (publications), London SE99 7TP. The information is accurate at base map scale but any enlargement would be misleading.

Reproduction in whole or in part by any means is prohibited without the prior permission of MAFF.

Surveyed and drawn by the Resource Planning Team, ADAS Statutory Unit, Guildford.  
Based on the 1995 Ordnance Survey 1:10,000 map with the permission of the Controller of Her Majesty's Stationery Office. Unauthorised reproduction infringes Crown copyright and may lead to prosecution or civil proceedings.  
MAFF Licence No: GD272361  
Source maps: SP44SW  
Reference no: 3301/035/96 © Crown Copyright Reserved 1996

